

**COASTAL ZONE MANAGEMENT AUTHORITY,  
DAMAN & DIU**

**O/O THE POLLUTION CONTROL COMMITTEE,  
DNH & DD,  
1<sup>ST</sup> FLOOR, UDYOG BHAWAN,  
BHENSLORE, NANI DAMAN -396210.**

**Phone : 0260-2262524/2260974/2260804(Fax)**

**E-mail : ms-ddczma@ddd.gov.in**

**No. PCC/DDCZMA/CZMP/2019/2018-19/238**

**Dated : 29/11/2022 .**

**Sub : Objections/Suggestions on Draft CZMP of Daman and Diu – reg.**

Whereas as per CRZ Notification No. G. S. R. 37(E) dated 18/01/2019 the Coastal Zone Management Authority of Daman and Diu have entrusted the work for the preparation of the Coastal Zone Management Plan Maps of Daman and Diu to National Centre for Sustainable Coastal Zone Management (NCSCM), Chennai;

Whereas, NCSCM have prepared the Draft Coastal Zone Management Plan Maps of Daman and Diu as per the CRZ Notification-2019;

Whereas as per the guidelines of CRZ Notification, 2019, the draft CZMPS prepared shall be given wide publicity for obtaining suggestions and objections, if any;

The interested persons can submit their responses/objections/suggestions to the Member Secretary, DDCZMA, O/o the Member Secretary, Pollution Control Committee, 1st floor Udyog Bhawan, Bhenslore, Nani Daman in writing on or before 30 days from the date of issue of this notice. The Places of availability of Draft CZMP Maps of Daman and Diu which is kept open to public are listed below. All the below mentioned offices are requested to make an arrangement of public boxes in their respective offices to receive the comments/suggestions from the public:


1. The Chief Conservator of Forests, DNH & DD
2. The Chairman, Pollution Control Committee, DNH & DD
3. The Collector, Dholar Collectorate office, Moti Daman
4. The Collector, Collectorate office, Fort Road, Diu
5. The Member Secretary, Pollution Control Committee, DNH & DD
6. The Chief Executive Officer, District Panchayat, Daman/ Diu.
7. The Chief Officer, Daman Municipal Council, Daman/Diu.
8. The General Manager, District Industries Centre, DNH & DD
9. The Director of Education, Daman/Diu.
10. The Deputy Director of Fisheries, Daman/Diu.

11. The Port Officer, Daman/Diu.
12. Commanding Officer, Coast Guard Air Station, Daman
13. Sarpanches of All Village Panchayat, Daman/Diu
14. The Mamlatdar, Daman/Diu.
15. The Block Development Officer, Daman/Diu

The soft copy of the Draft CZMP map of Daman/Diu is also available on the website of UT Administration of Daman & Diu [www.daman.nic.in](http://www.daman.nic.in), [www.diu.gov.in](http://www.diu.gov.in) and PCC website [www.ddnocmms.nic.in](http://www.ddnocmms.nic.in) for wide publicity and objections/suggestions, if any.

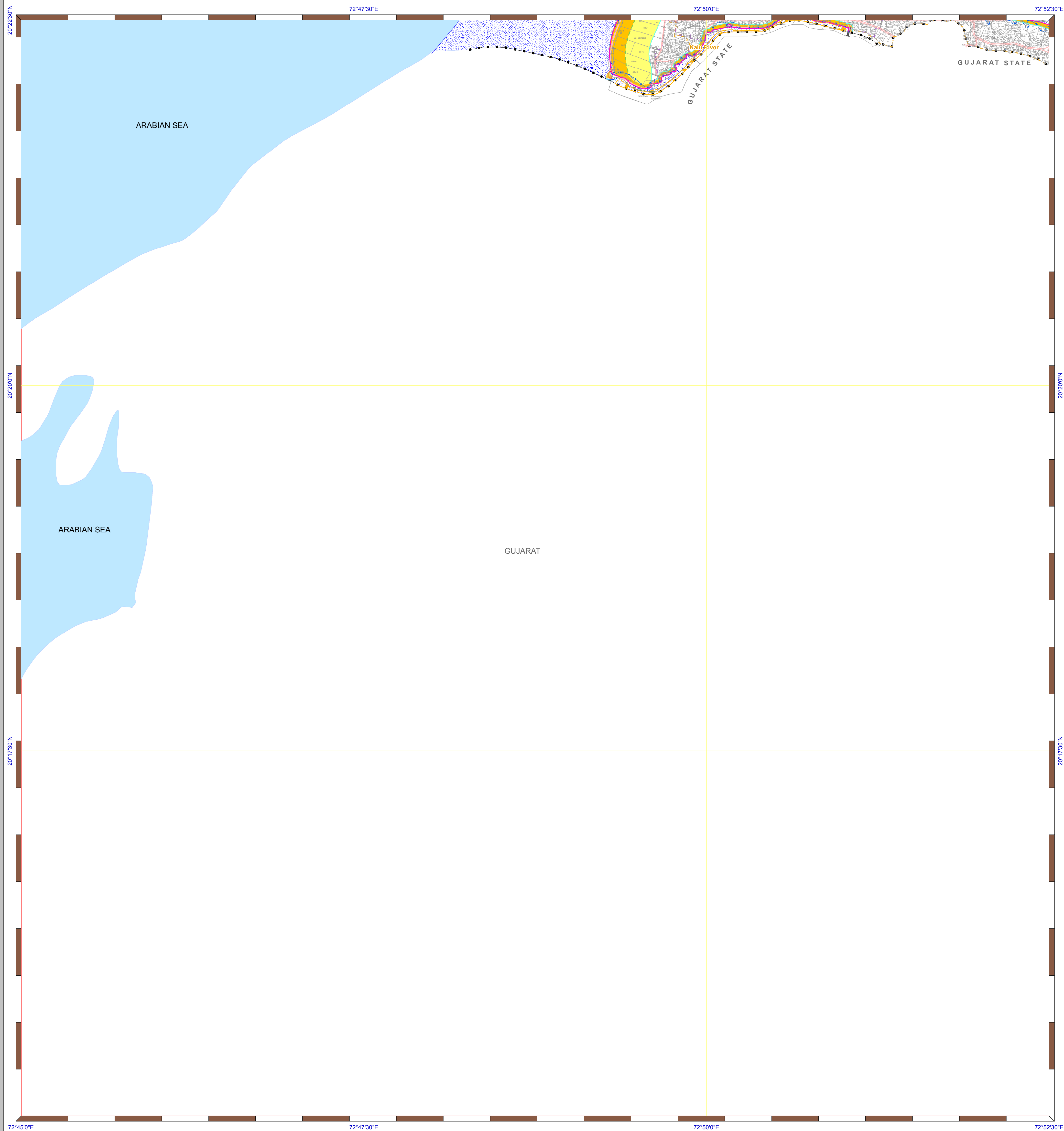
Copy forwarded alongwith the Draft CZMP map of Daman and Diu for wide publicity to all concerned.

Yours faithfully,

  
Director-cum- Deputy Secretary  
Forest, Environment & Wildlife  
DNH & DD

Copy to;

1. The Advisor to Hon'ble Administrator, DNH & DD for information please.
2. The Chairman, DDCZMA, Daman & Diu for information please.
3. PCC website with a request to upload the notice with CZMP maps on the official website
4. The District Informatics Officer, NIC, Daman/Diu with a request to upload the notice with CZMP maps on the official website of Daman & Diu with a request to upload the notice as a press note.
5. The Field Publicity Officer, Daman/Diu
6. Office Copy.
7. Master file.



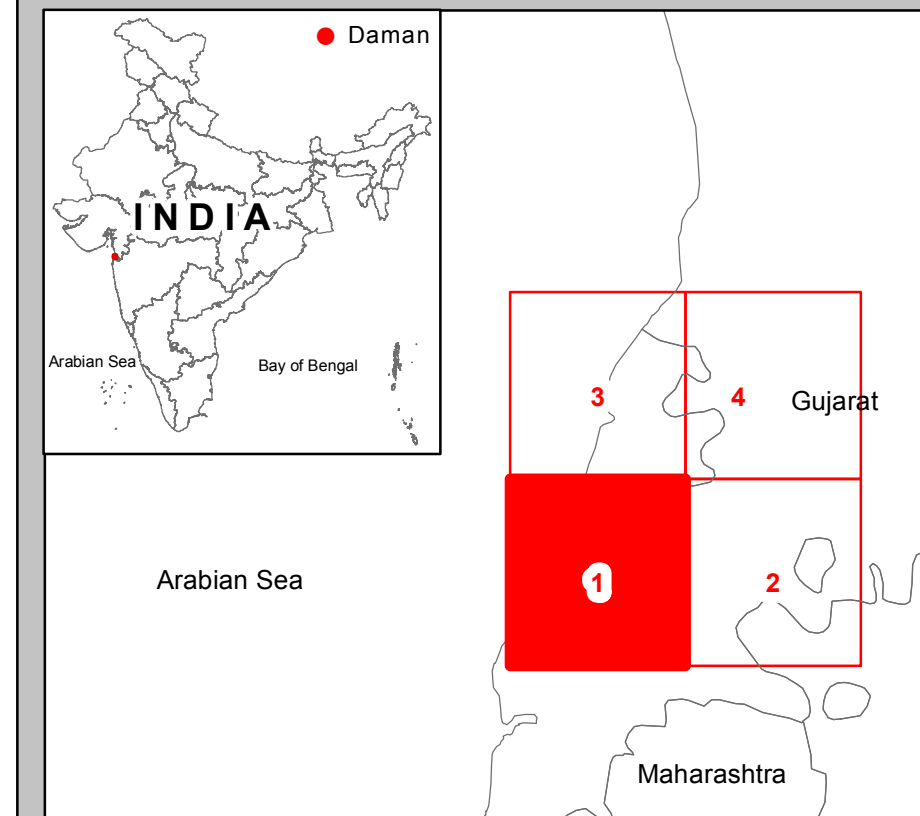
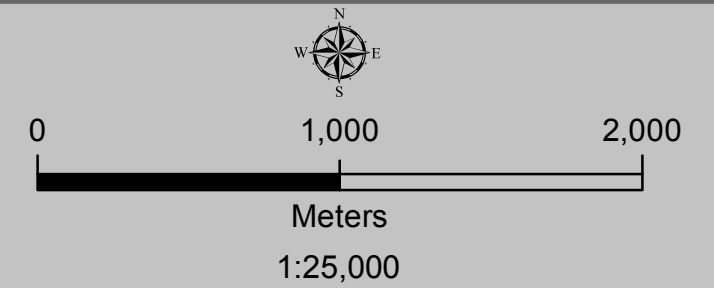
**DRAFT COASTAL ZONE MANAGEMENT PLAN DAMAN & DIU**  
**DAMAN DISTRICT**

**Sheet No: F 43 S 15 / SW**

**Edition - 2: August, 2022**

**Projection :- UTM      Datum :- WGS 1984**

Map No. : DD 01






### Legend

- 
- Legend:
- Lighthouse
  - Fish Landing Centre
  - High Tide Line
  - National Highway
  - Road
  - Low Tide Line
  - Breakwater or Jetty
  - Survey Plots
  - Village Boundary
  - Fish Breeding Area
  - Fishing Village Boundary
  - Municipal/Urban Area
  - State/Union Territory Boundary

### CRZ Lines & Boundary

- - - 50 m CRZ Line - NDZ for CRZ IIIA
  - - - 200 m CRZ Line - NDZ for CRZ IIIB
  - Hazard Line
  - CRZ Boundary
- (500m Line, 50m for Bay, 50m or width of the creek whichever is less along the tidal influenced water bodies and 50m Mangrove Buffer Zone)




**CRZ CATEGORY**  
**CRZ - I**

-  CRZ - IA  
 50 m Mangrove Buffer Zone (CRZ - IA)  
 CRZ - IB

**CRZ - II**

- CRZ - II

## CRZ - III

-  No Development Zone  
 50 to 500m from HTL - CRZ IIIA  
 200 to 500m from HTL - CRZ IIIB

**CRZ - IV**

- CRZ - IVA (upto 12 NM)  
 CRZ - IVB

#### NOTE

- NOTE
- 1) CRZ I areas are further classified on Land Use map and CZMP map shall be used along with Coastal Land Use map.
  - 2) 50m Mangrove Buffer Zone is provided for both Government land and Private land

## DATA SOURCE

- 1) National Centre for Sustainable Coastal Management  
2) HTL  
3) CRZ Categories and Lines  
4) Infrastructure facilities such as Lighthouse, Road, Breakwater or Jetty

- II) Survey of India  
1) Hazard Line

- III) Daman & Diu Administration  
1) Administrative Boundaries, 2) Infrastructure facilities such as Fish Landing Centre, Fish Breeding Area.

## ABBREVIATIONS

- CRZ : Coastal Regulation Zone  
NDZ : No Development Zone  
ESA : Ecologically Sensitive Area

Updated During 2019 - 2022

PREPARED AS PER COASTAL REGULATION ZONE NOTIFICATION, 2019

PREPARED AS PER COASTAL REGULATION ZONE NOTIFICATION, 2019			
Scrutinized by	Certified by	Concurred by	Approved by

Prepared by




**National Centre for Sustainable Coastal Management**  
(Ministry of Environment, Forest & Climate Change)  
Chennai - 600 025



सत्यमेव जयते

**U.T. Administration of Daman and Diu**  
**Daman & Diu Coastal Zone Management Authority**



**DRAFT COASTAL ZONE MANAGEMENT PLAN DAMAN & DIU**  
**DAMAN DISTRICT**

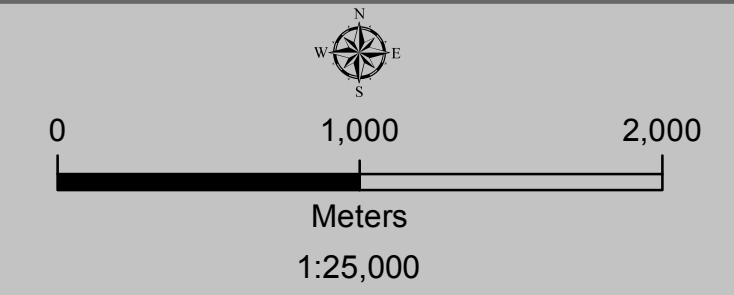
**Sheet No: F 43 S 15 / SE**

**Edition - 2: August, 2022**

**Projection :- UTM**

**Datum :- WGS 1984**

Map No. : DD 02






### Legend

- 
- Legend:
- Lighthouse
  - Fish Landing Centre
  - High Tide Line
  - National Highway
  - Road
  - Low Tide Line
  - Breakwater or Jetty
  - Survey Plots
  - Village Boundary
  - Fish Breeding Area
  - Fishing Village Boundary
  - Municipal/Urban Area
  - State/Union Territory Boundary

### CRZ Lines & Boundary

- - - 50 m CRZ Line - NDZ for CRZ IIIA
  - - - 200 m CRZ Line - NDZ for CRZ IIIB
  - Hazard Line
  - CRZ Boundary
- (500m Line, 50m for Bay, 50m or width of the creek whichever is less along the tidal influenced water bodies and 50m Mangrove Buffer Zone)




**CRZ CATEGORY**  
**CRZ - I**

-  CRZ - IA  
 50 m Mangrove Buffer Zone (CRZ - IA)  
 CRZ - IB

**CRZ - II**

- CRZ - II

## CRZ - III

-  No Development Zone  
 50 to 500m from HTL - CRZ IIIA  
 200 to 500m from HTL - CRZ IIIB

**CRZ - IV**

- CRZ - IVA (upto 12 NM)  
CRZ - IVB

#### NOTE

- 1) CRZ I areas are further classified on Land Use map and CZMP map shall be used along with Coastal Land Use map.
- 2) 50m Mangrove Buffer Zone is provided for both Government land and Private land

## DATA SOURCE

- I) National Centre for Sustainable Coastal Management
  - 1) HTL
  - 3) CRZ Categories and Lines
  - 4) Infrastructure facilities such as Lighthouse, Road, Breakwater or Jetty

- II) Survey of India  
1) Hazard Line

- III) Daman & Diu Administration  
1) Administrative Boundaries, 2) Infrastructure facilities such as Fish Landing Centre, Fish Breeding Area.

## ABBREVIATIONS

- CRZ : Coastal Regulation Zone  
NDZ : No Development Zone  
ESA : Ecologically Sensitive Area

Updated During 2019 - 2022

PREPARED AS PER COASTAL REGULATION ZONE NOTIFICATION, 2019

PREPARED AS PER COASTAL REGULATION ZONE NOTIFICATION, 2019			
Scrutinized by	Certified by	Concurred by	Approved by

Prepared by



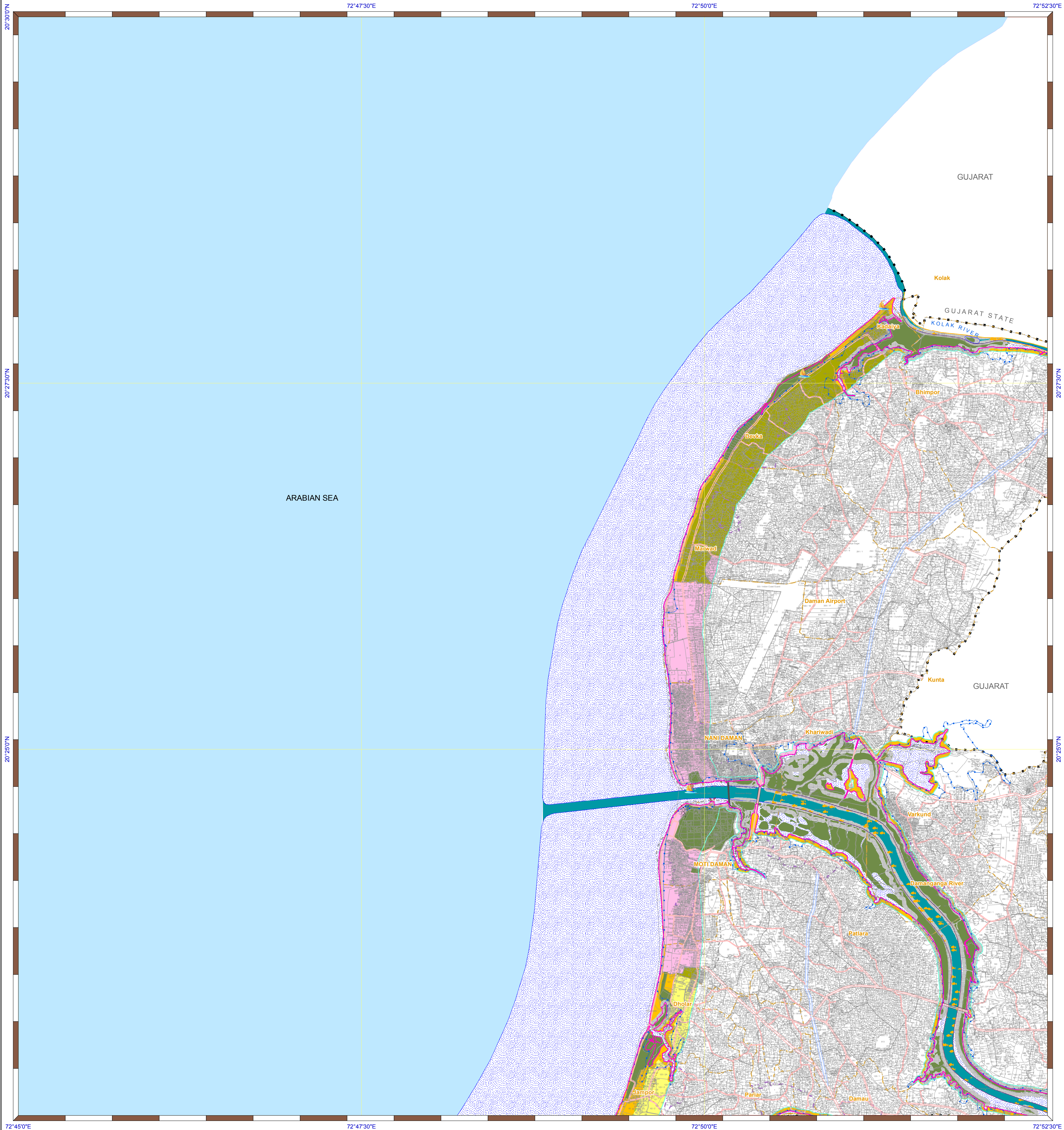
**National Centre for Sustainable Coastal Management**  
(Ministry of Environment, Forest & Climate Change)  
Chennai - 600 025



सत्यमेव जयते

**U.T. Administration of Daman and Diu**  
**Daman & Diu Coastal Zone Management Authority**





DRAFT COASTAL ZONE MANAGEMENT PLAN DAMAN & DIU  
DAMAN DISTRICT

Sheet No: F 43 S 15 / NW  
Edition - 2: August, 2022    Projection :- UTM    Datum :- WGS 1984    Map No. : DD 03

010002000

Meters

1:25,000

010002000

Meters

1:25,000

INDIA

Arabian Sea

Bay of Bengal

3

4

1

2

Arabian Sea

Maharashtra

Lighthouse

Fish Landing Centre

High Tide Line

National Highway

Road

Low Tide Line

Breakwater or Jetty

Survey Plots

Village Boundary

Fish Breeding Area

Fishing Village Boundary

Municipal/Urban Area

State/Union Territory Boundary

**CRZ Lines & Boundary**

50 m CRZ Line - NDZ for CRZ IIIA

200 m CRZ Line - NDZ for CRZ IIIB

Hazard Line

CRZ Boundary

(500m Line, 50m for Bay, 50m or width of the creek whichever is less along the tidal influenced water bodies and 50m Mangrove Buffer Zone)

**CRZ CATEGORY**

**CRZ - I**

CRZ - IA

50 m Mangrove Buffer Zone (CRZ - IA)

CRZ - IB

**CRZ - II**

CRZ - II

**CRZ - III**

No Development Zone

50 to 500m from HTL - CRZ IIIA

200 to 500m from HTL - CRZ IIIB

**CRZ - IV**

CRZ - IVA (upto 12 NM)

CRZ - IVB

**NOTE**

1) CRZ I areas are further classified on Land Use map and CZMP map shall be used along with Coastal Land Use map.

2) 50m Mangrove Buffer Zone is provided for both Government land and Private land

**DATA SOURCE**

I) National Centre for Sustainable Coastal Management

1) HTL

3) CRZ Categories and Lines

4) Infrastructure facilities such as Lighthouse, Road, Breakwater or Jetty

II) Survey of India

1) Hazard Line

III) Daman & Diu Administration

1) Administrative Boundaries, 2) Infrastructure facilities such as Fish Landing Centre, Fish Breeding Area

**ABBREVIATIONS**

CRZ : Coastal Regulation Zone

NDZ : No Development Zone

ESA : Ecologically Sensitive Area

Updated During 2019 - 2022

PREPARED AS PER COASTAL REGULATION ZONE NOTIFICATION, 2019

Scrutinized by	Certified by	Concurred by	Approved by

Prepared by

NCSCM

National Centre for Sustainable Coastal Management

(Ministry of Environment, Forest & Climate Change)


Chennai - 600 025

सत्यमेव जयते

U.T. Administration of Daman and Diu

Daman & Diu Coastal Zone Management Authority

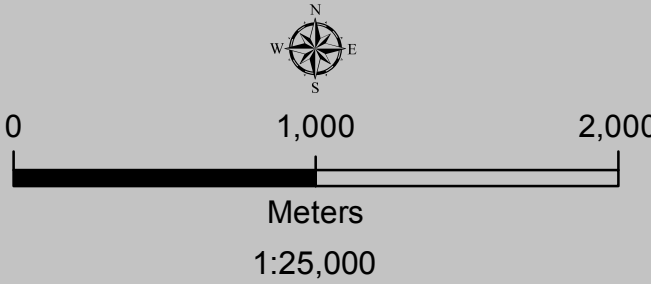




**DRAFT COASTAL ZONE MANAGEMENT PLAN DAMAN & DIU**  
**DAMAN DISTRICT**

Sheet No: F 43 S 15 / NE

Edition - 2: August, 2022      Projection :- UTM      Datum :- WGS 1984      Map No. : DD 04



- Legend**
- Lighthouse
  - Fish Landing Centre
  - High Tide Line
  - National Highway
  - Road
  - Low Tide Line
  - Breakwater or Jetty
  - Survey Plots
  - Village Boundary
  - Fish Breeding Area
  - Fishing Village Boundary
  - Municipal/Urban Area
  - State/Union Territory Boundary

**CRZ Lines & Boundary**

- 50 m CRZ Line - NDZ for CRZ IIIA
- 200 m CRZ Line - NDZ for CRZ IIIB
- Hazard Line
- CRZ Boundary  
(500m Line, 50m for Bay, 50m or width of the creek whichever is less along the tidal influenced water bodies and 50m Mangrove Buffer Zone)

**CRZ CATEGORY**

- CRZ - I**
- CRZ - IA
  - 50 m Mangrove Buffer Zone (CRZ - IA)
  - CRZ - IB

**CRZ - II**

- CRZ - II

**CRZ - III**

- No Development Zone
- 50 to 500m from HTL - CRZ IIIA
- 200 to 500m from HTL - CRZ IIIB

**CRZ - IV**

- CRZ - IVA (upto 12 NM)
- CRZ - IVB

**NOTE**

- CRZ I areas are further classified on Land Use map and CZMP map shall be used along with Coastal Land Use map.
- 50m Mangrove Buffer Zone is provided for both Government land and Private land

**DATA SOURCE**

- National Centre for Sustainable Coastal Management
  - HTL
  - CRZ Categories and Lines
  - Infrastructure facilities such as Lighthouse, Road, Breakwater or Jetty
- Survey of India
  - Hazard Line
- Daman & Diu Administration
  - Administrative Boundaries, 2) Infrastructure facilities such as Fish Landing Centre, Fish Breeding Area

**ABBREVIATIONS**

- CRZ : Coastal Regulation Zone  
NDZ : No Development Zone  
ESA : Ecologically Sensitive Area

Updated During 2019 - 2022

**PREPARED AS PER COASTAL REGULATION ZONE NOTIFICATION, 2019**

Scrutinized by	Certified by	Concurred by	Approved by

Prepared by



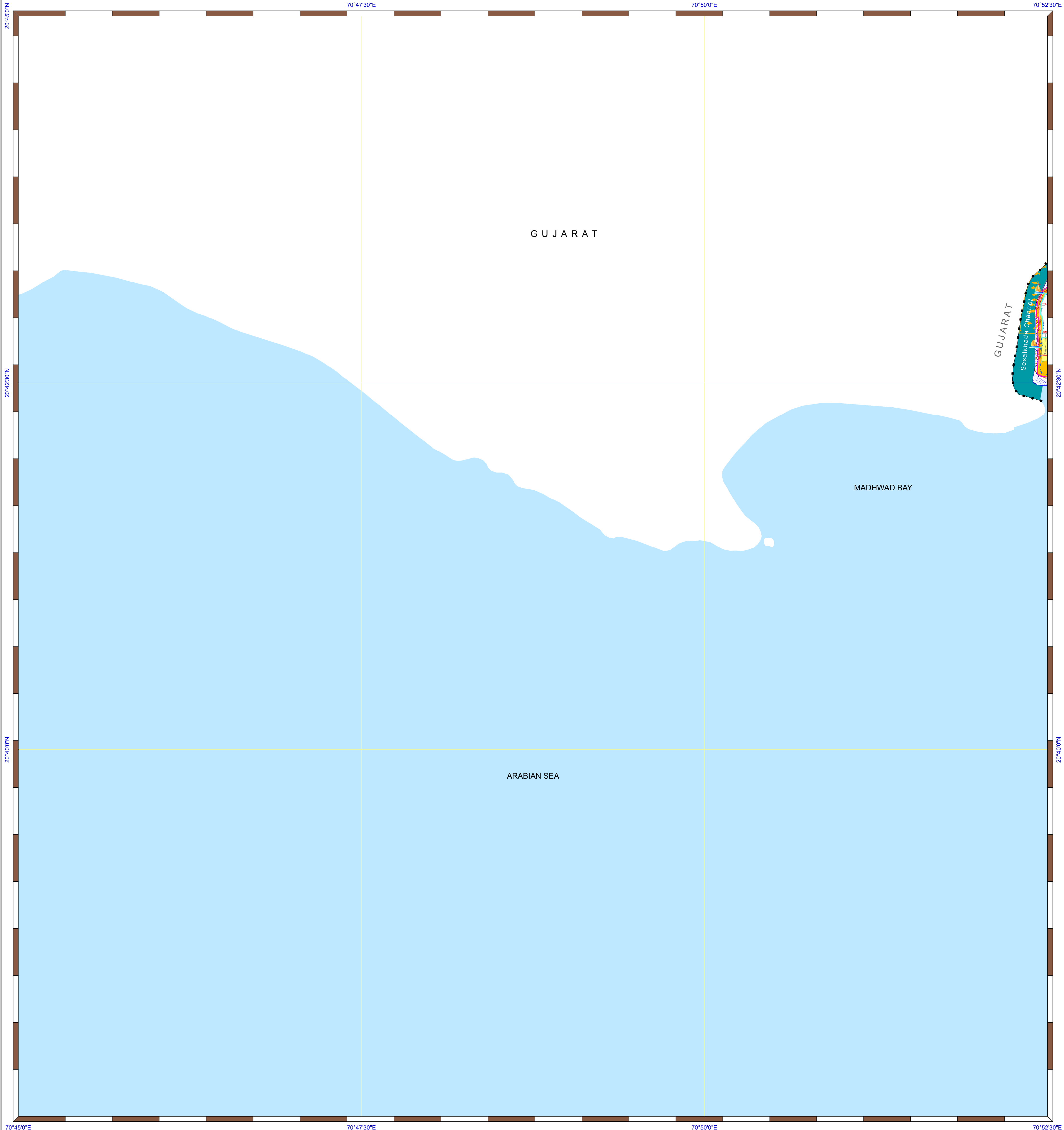
**National Centre for Sustainable Coastal Management**  
(Ministry of Environment, Forest & Climate Change)  
Chennai - 600 025



सत्यमेव जयते

**U.T. Administration of Daman and Diu**  
**Daman & Diu Coastal Zone Management Authority**





DRAFT COASTAL ZONE MANAGEMENT PLAN DAMAN AND DIU  
DIU DISTRICT

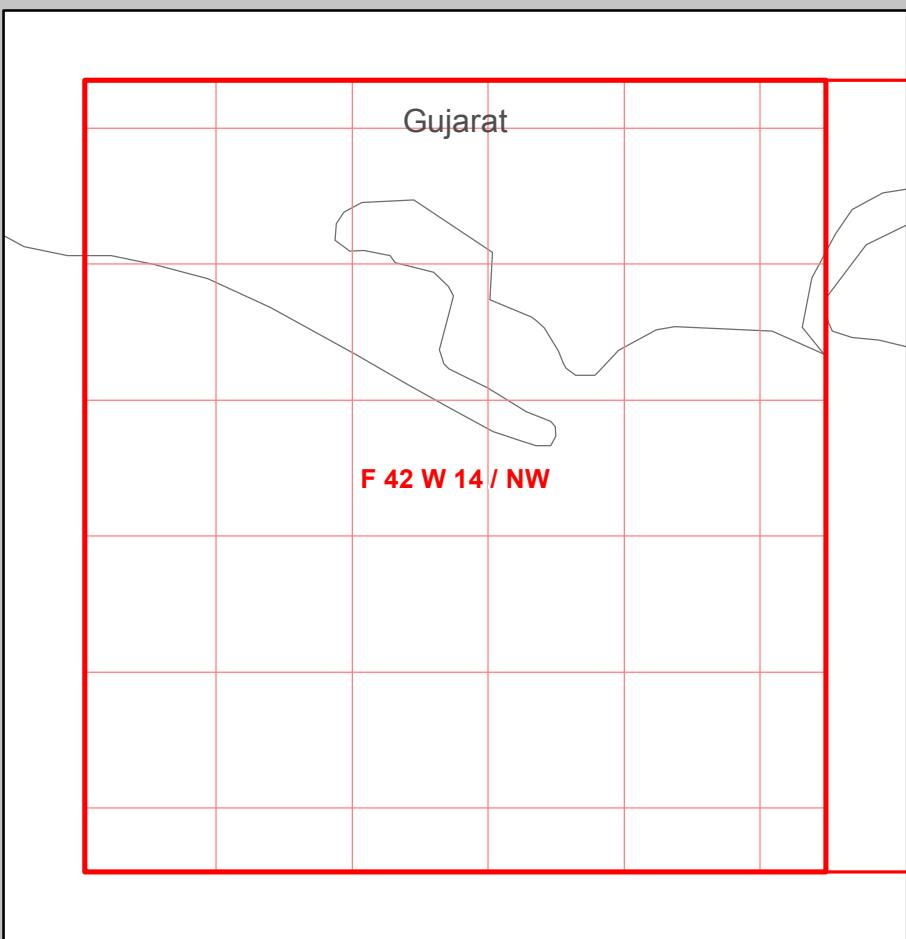
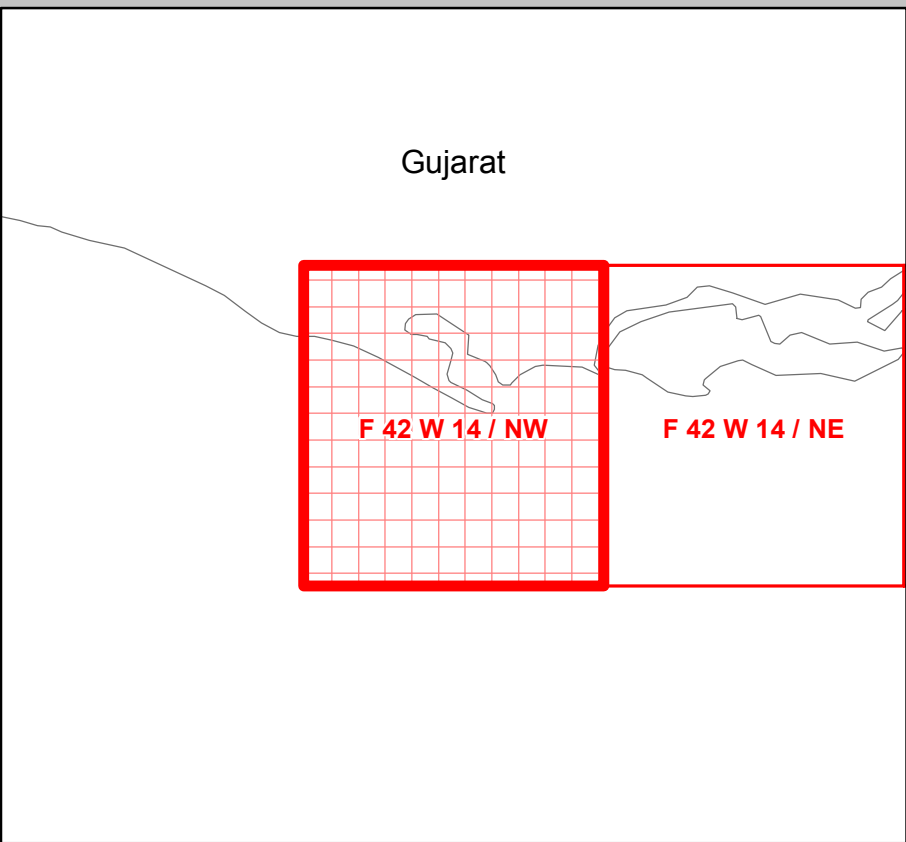
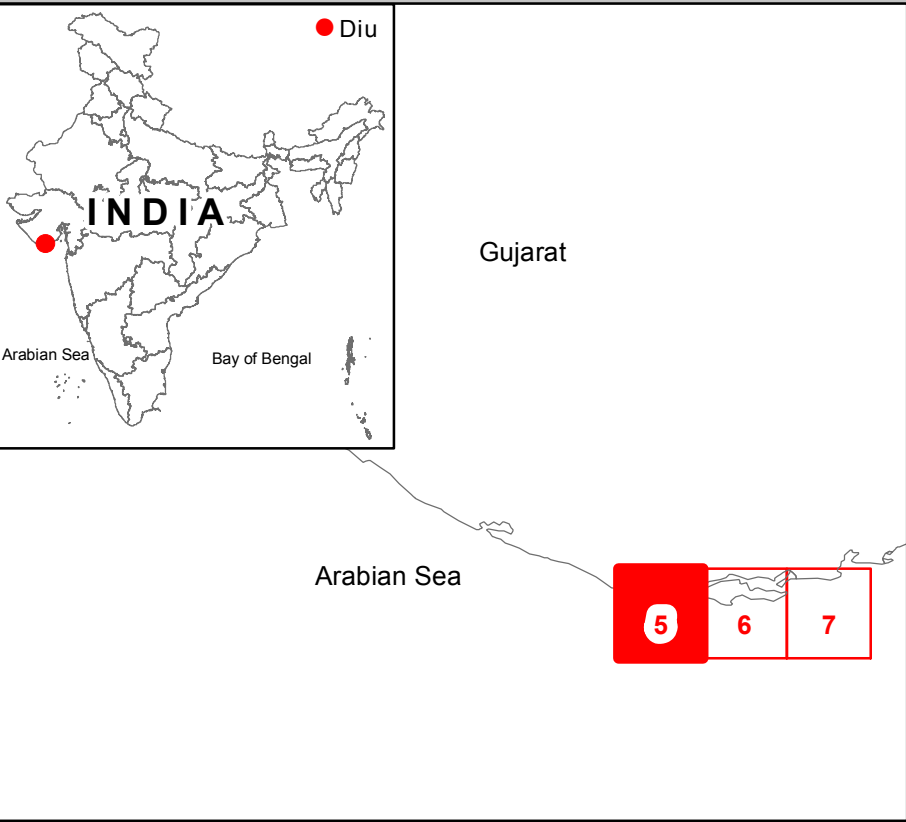
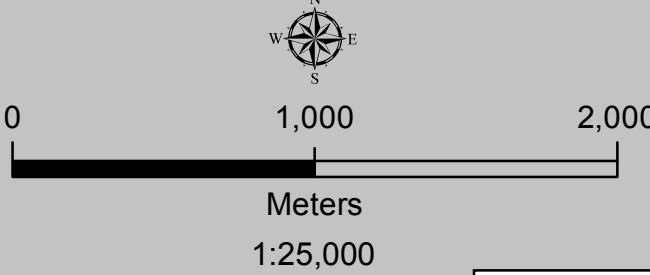
Sheet No: F 42 W 14 / NW

Edition -1: June, 2022

Projection :- UTM

Datum :- WGS 1984

Map No. : DD 05



- Legend**
- Lighthouse
  - Fish Landing Centre
  - Road
  - Road (NH251)
  - High Tide Line
  - Low Tide Line
  - Breakwater/Jetty
  - Fishing Village Boundary
  - Survey Plots
  - Village Boundary
  - Municipal/Urban Area
  - State/Union Territory Boundary
  - Fish Breeding Areas
- CRZ Lines & Boundary**
- 200 m CRZ Line - NDZ
  - Hazard Line
  - Sand Dune Beyond CRZ Boundary
  - CRZ Boundary (500m Line, 50m for Bay, 50m or width of the creek whichever is less along the tidal influenced water bodies and 50m Mangrove Buffer Zone)
- CRZ CATEGORY**
- CRZ - I**
- CRZ - IA
  - 50 m Mangrove Buffer Zone
  - CRZ - IB
- CRZ - II**
- CRZ - II
- CRZ - III**
- No Development Zone
  - 200 to 500 m from HTL - CRZ IIIB
- CRZ - IV**
- CRZ - IVA (upto 12 NM)
  - CRZ - IVB

**NOTE**

1) CRZ I areas are further classified on Land Use map and CZMP map shall be used along with Coastal Land Use map.

2) 50m Mangrove Buffer Zone is provided for both Government land and Private land

**DATA SOURCE**

I) National Centre for Sustainable Coastal Management

1) HTL

3) CRZ Categories and Lines

4) Infrastructure facilities such as Lighthouse, Road, Breakwater or Jetty

II) Survey of India

1) Hazard Line

III) Daman & Diu Administration

1) Administrative Boundaries, 2) Infrastructure facilities such as Road, Fish Landing Centre etc., 3) Fish Breeding Area

4) Fishing Village Boundary

**ABBREVIATIONS**

CRZ : Coastal Regulation Zone

NDZ : No Development Zone

Updated During 2019 - 2022

PREPARED AS PER COASTAL REGULATION ZONE NOTIFICATION, 2019

Scrutinized by	Certified by	Concurred by	Approved by

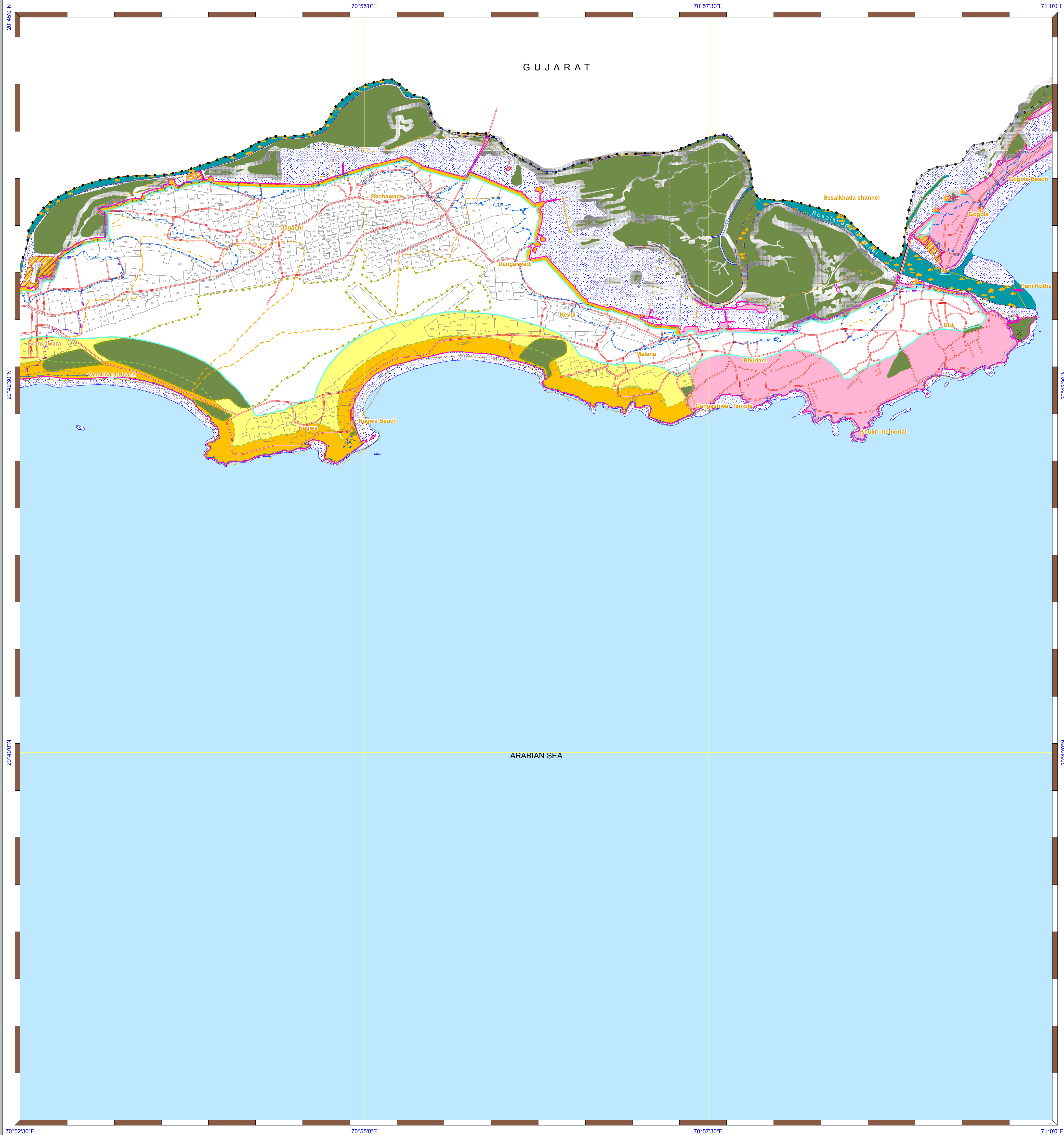


National Centre for Sustainable Coastal Management  
(Ministry of Environment, Forest & Climate Change)  
Chennai - 600 025



U.T. Administration of Daman and Diu  
Daman & Diu Coastal Zone Management Authority





DRAFT COASTAL ZONE MANAGEMENT PLAN DAMAN AND DIU  
DIU DISTRICT

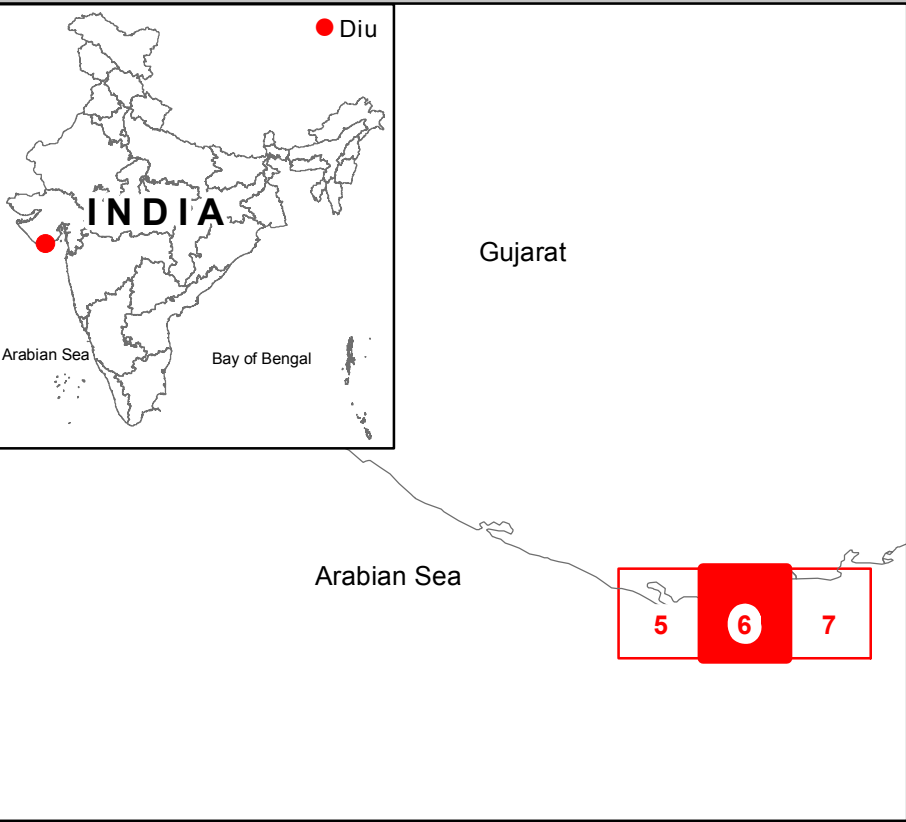
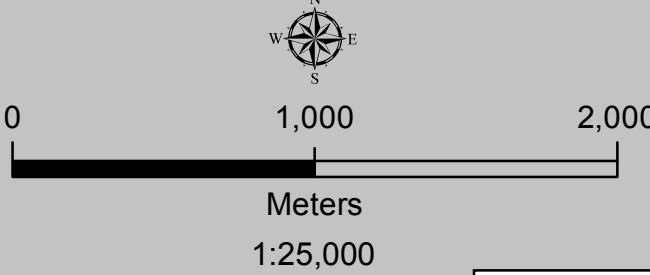
Sheet No: F 42 W 14 / NE

Edition -1: June, 2022

Projection :- UTM

Datum :- WGS 1984

Map No. : DD 06



Legend

- Lighthouse
- Fish Landing Centre
- Road
- Road (NH251)
- High Tide Line
- Low Tide Line
- Breakwater/Jetty
- Fishing Village Boundary
- Survey Plots
- Village Boundary
- Municipal/Urban Area
- State/Union Territory Boundary
- Fish Breeding Areas

CRZ Lines & Boundary

- 200 m CRZ Line - NDZ
- Hazard Line
- Sand Dune Beyond CRZ Boundary
- CRZ Boundary (500m Line, 50m for Bay, 50m or width of the creek whichever is less along the tidal influenced water bodies and 50m Mangrove Buffer Zone)

CRZ CATEGORY  
CRZ - I

- CRZ - IA
- 50 m Mangrove Buffer Zone
- CRZ - IB

CRZ - II

- CRZ - II

CRZ - III

- No Development Zone
- 200 to 500 m from HTL - CRZ IIIB

CRZ - IV

- CRZ - IVA (upto 12 NM)
- CRZ - IVB

NOTE

- CRZ I areas are further classified on Land Use map and CZMP map shall be used along with Coastal Land Use map.
- 50m Mangrove Buffer Zone is provided for both Government land and Private land

DATA SOURCE

- National Centre for Sustainable Coastal Management
  - HTL
  - CRZ Categories and Lines
  - Infrastructure facilities such as Lighthouse, Road, Breakwater or Jetty
- II) Survey of India
- Hazard Line
- III) Daman & Diu Administration
- Administrative Boundaries, 2) Infrastructure facilities such as Road, Fish Landing Centre etc., 3) Fish Breeding Area
  - Fishing Village Boundary

ABBREVIATIONS

- CRZ : Coastal Regulation Zone  
NDZ : No Development Zone

Updated During 2019 - 2022

PREPARED AS PER COASTAL REGULATION ZONE NOTIFICATION, 2019

Scrutinized by Certified by Concurred by Approved by

--	--	--	--

Prepared by

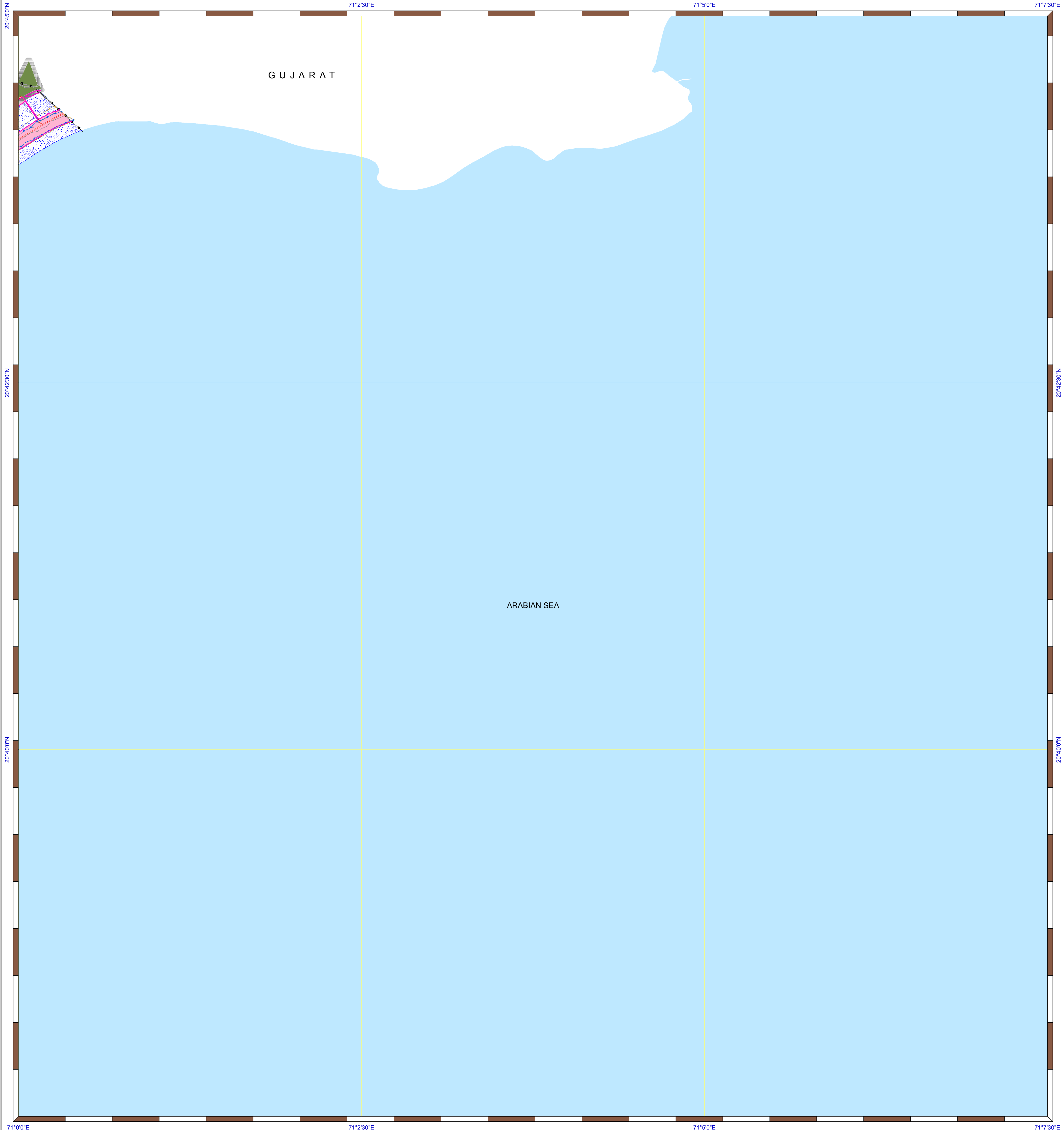


National Centre for Sustainable Coastal Management  
(Ministry of Environment, Forest & Climate Change)  
Chennai - 600 025



U.T. Administration of Daman and Diu  
Daman & Diu Coastal Zone Management Authority





DRAFT COASTAL ZONE MANAGEMENT PLAN DAMAN AND DIU  
DIU DISTRICT

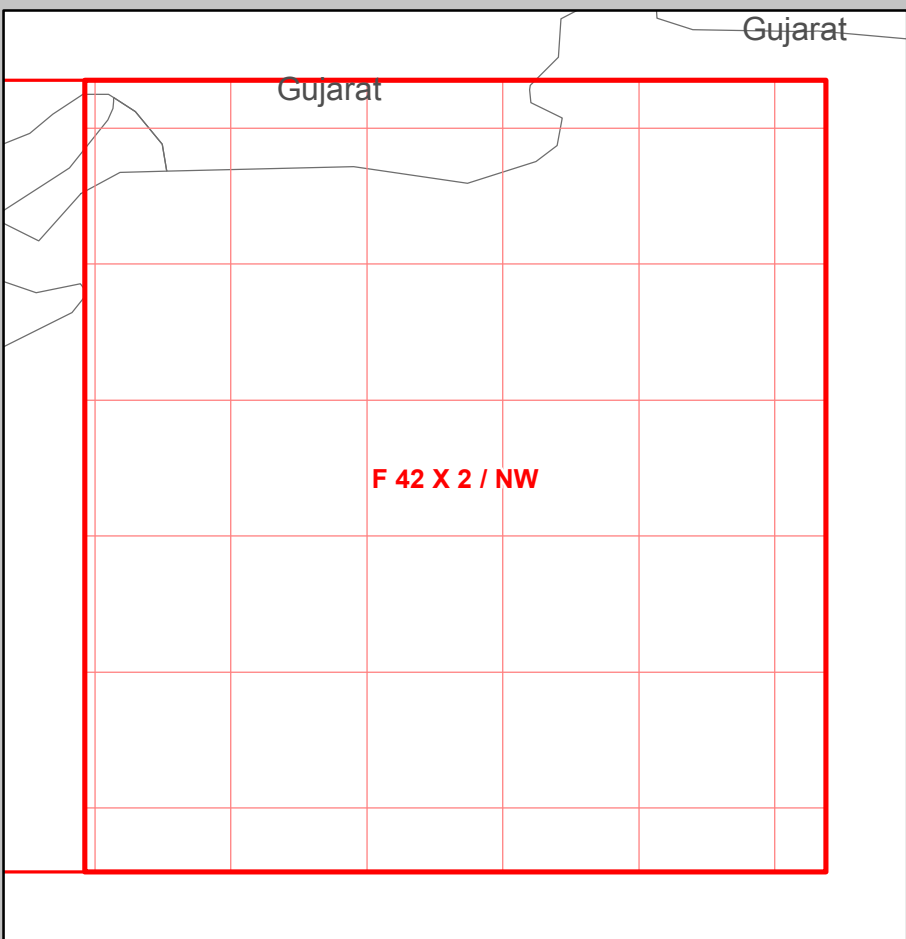
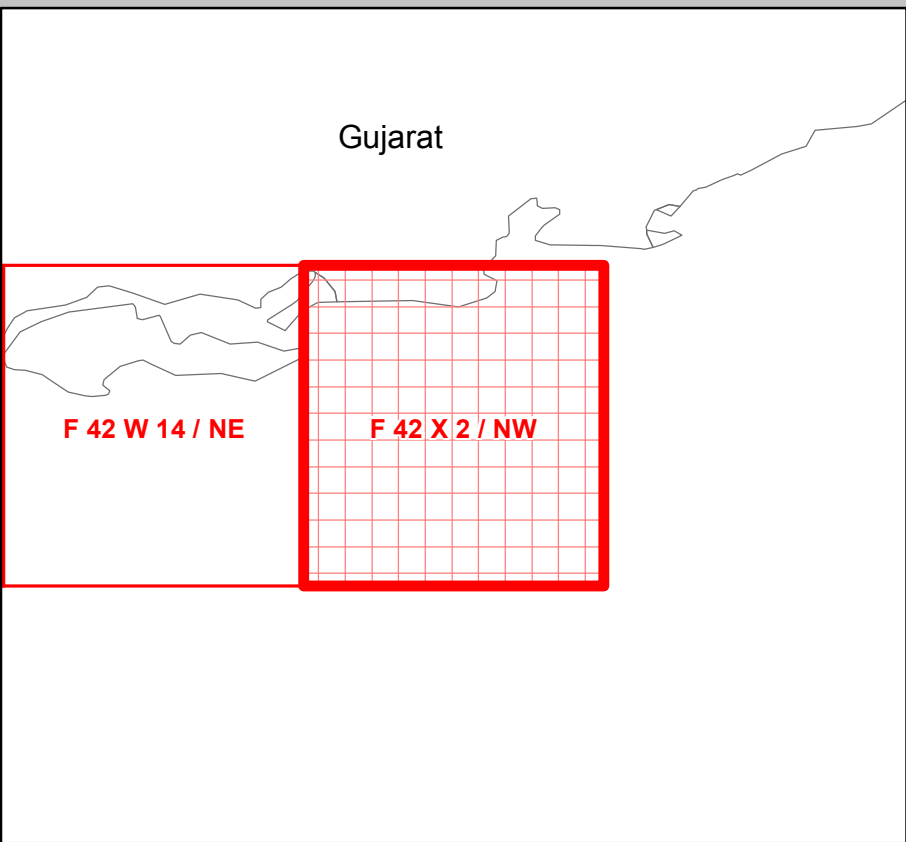
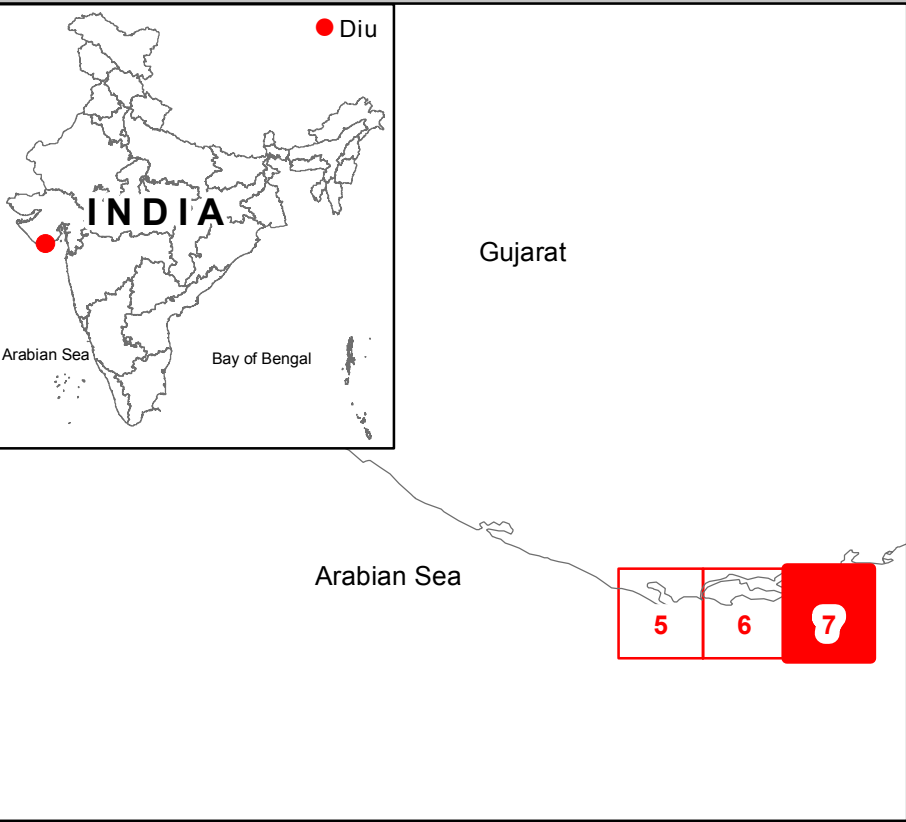
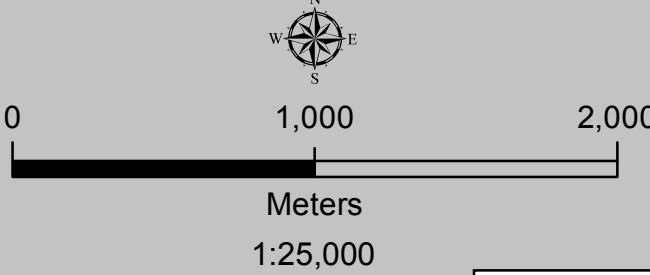
Sheet No: F 42 X 2 / NW

Edition -1: June, 2022

Projection :- UTM

Datum :- WGS 1984

Map No. : DD 07



- Legend**
- Lighthouse
  - Fish Landing Centre
  - Road
  - Road (NH251)
  - High Tide Line
  - Low Tide Line
  - Breakwater/Jetty
  - Fishing Village Boundary
  - Survey Plots
  - Village Boundary
  - Municipal/Urban Area
  - State/Union Territory Boundary
  - Fish Breeding Areas
- CRZ Lines & Boundary**
- 200 m CRZ Line - NDZ
  - Hazard Line
  - Sand Dune Beyond CRZ Boundary
  - CRZ Boundary (500m Line, 50m for Bay, 50m or width of the creek whichever is less along the tidal influenced water bodies and 50m Mangrove Buffer Zone)
- CRZ CATEGORY**
- CRZ - I**
- CRZ - IA
  - 50 m Mangrove Buffer Zone
  - CRZ - IB
- CRZ - II**
- CRZ - II
- CRZ - III**
- No Development Zone
  - 200 to 500 m from HTL - CRZ IIIB
- CRZ - IV**
- CRZ - IVA (upto 12 NM)
  - CRZ - IVB

**NOTE**

1) CRZ I areas are further classified on Land Use map and CZMP map shall be used along with Coastal Land Use map.

2) 50m Mangrove Buffer Zone is provided for both Government land and Private land

**DATA SOURCE**

I) National Centre for Sustainable Coastal Management

1) HTL

2) CRZ Categories and Lines

3) Infrastructure facilities such as Lighthouse, Road, Breakwater or Jetty

II) Survey of India

1) Hazard Line

III) Daman & Diu Administration

1) Administrative Boundaries, 2) Infrastructure facilities such as Road, Fish Landing Centre etc., 3) Fish Breeding Area

4) Fishing Village Boundary

**ABBREVIATIONS**

CRZ : Coastal Regulation Zone

NDZ : No Development Zone

Updated During 2019 - 2022

PREPARED AS PER COASTAL REGULATION ZONE NOTIFICATION, 2019

Scrutinized by	Certified by	Concurred by	Approved by

Prepared by

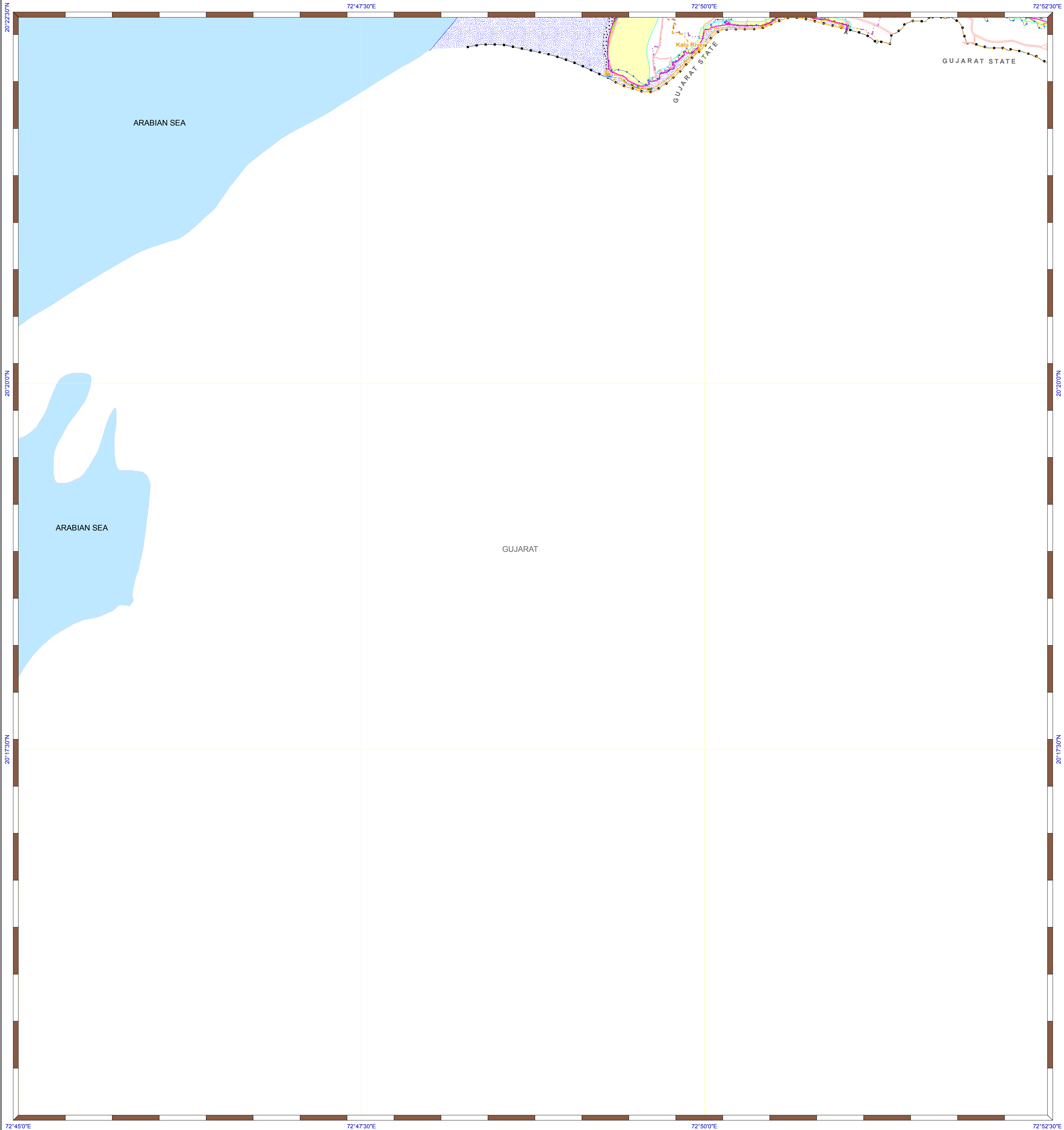


National Centre for Sustainable Coastal Management  
(Ministry of Environment, Forest & Climate Change)  
Chennai - 600 025



U.T. Administration of Daman and Diu  
Daman & Diu Coastal Zone Management Authority





DRAFT COASTAL LAND USE MAP DAMAN & DIU

DAMAN DISTRICT

Sheet No: F 43 S 15 / SW

Edition - 2: August, 2022Projection :- UTMDatum :- WGS 1984Map No. : DD 01

0

1,000

2,000

Meters

1:25,000

INDIA

Arabian Sea

Bay of Bengal

Daman

3

4

1

2

Gujarat

Maharashtra

Arabian Sea

F 43 S 15 / NW

F 43 S 15 / NE

F 43 S 15 / SW

F 43 S 15 / SE

Gujarat

Maharashtra

F 43 S 15 / NW

F 43 S 15 / SW

Gujarat

Lighthouse

Fish Landing Centre

Road

National Highway

Bridge

High Tide Line

Low Tide Line

CRZ Boundary

Hazard Line

Village Boundary

Fishing Village Boundary

Municipal/Urban Area

State/Union Territory Boundary

LANDUSE CATEGORIES

ESAs

Mangrove

Reserve Forest

Salt Marsh

Archaeological and Heritage Site

Others

Agricultural Land

Forest

Open/Vacant Land

Road

Breakwater/Jetty

Habitation/Settlement

Habitation/Settlement with Vegetation

Reclaimed Area

Beach/Sand Patch

Aquaculture Pond

Tank/Pond/Lake

River/Creek

Intertidal Zone

Fish Breeding Area

DATA SOURCE

I) National Centre for Sustainable Coastal Management

1) HTL

2) CRZ Categories and Lines

3) Infrastructure facilities such as Lighthouse, Road, Breakwater or Jetty

II) Survey of India

1) Hazard Line

III) Damam & Diu Administration

1) Administrative Boundaries, 2) Infrastructure facilities such as Fish Landing Centre, Fish Breeding Area.

ABBREVIATIONS

CRZ : Coastal Regulation Zone

NDZ : No Development Zone

ESA : Ecologically Sensitive Area

DRAFT COASTAL LANDUSE MAP PREPARED ALONG WITH DRAFT CZMP (AS PER CRZ NOTIFICATION, 2019)

OFFICE SEAL

Prepared by

NCSCM

National Centre for Sustainable Coastal Management


(Ministry of Environment, Forest & Climate Change)

Chennai - 600 025

Prepared for

U.T. Administration of Damam and Diu

Daman & Diu Coastal Zone Management Authority

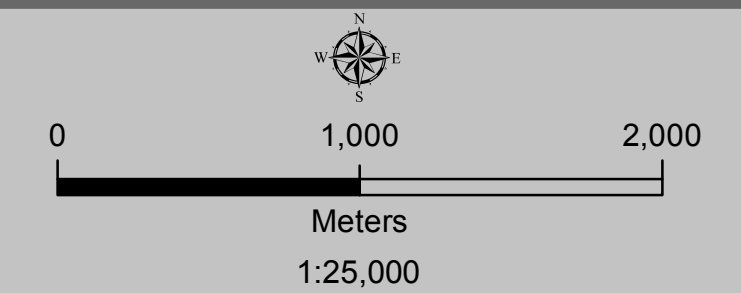


## DRAFT COASTAL LAND USE MAP DAMAN &amp; DIU














DAMAN DISTRICT

**Sheet No: F 43 S 15 / SE**





**Edition - 2: August, 2022    Projection :- UTM    Datum :- WGS 1984    Map No. : DD 02**

















### Legend

-  Lighthouse  
 Fish Landing Centre  
 Road  
 National Highway  
 Bridge  
 High Tide Line  
 Low Tide Line  
 CRZ Boundary  
 Hazard Line  
 Village Boundary  
 Fishing Village Boundary  
 Municipal/Urban Area  
 State/Union Territory Boundary

**LANDUSE CATEGORIES**  
ESAs

-  Mangrove  
 Reserve Forest  
 Salt Marsh  
 Archaeological and Heritage Site

## Others

- |   |                                       |
|---|---------------------------------------|
|    | Agricultural Land                     |
|    | Forest                                |
|    | Open/Vacant Land                      |
|    | Road                                  |
|    | Breakwater/Jetty                      |
|    | Habitation/Settlement                 |
|   | Habitation/Settlement with Vegetation |
|  | Reclaimed Area                        |
|  | Beach/Sand Patch                      |
|  | Aquaculture Pond                      |
|  | Tank/Pond/Lake                        |
|  | River/Creek                           |
|  | Intertidal Zone                       |
|  | Fish Breeding Area                    |

<b>DATA SOURCE</b>	<p>                     The data were obtained from the 2002 National Survey of the Health and Safety of the Workforce, a cross-sectional survey of the U.S. workforce. The survey was conducted by the U.S. Department of Health and Human Services, Bureau of Census, and the U.S. Department of Labor, Bureau of Labor Statistics. The survey was designed to provide information on the health and safety of the U.S. workforce, including information on the prevalence of occupational injuries and illnesses, the impact of occupational injuries and illnesses on the workforce, and the effectiveness of occupational safety and health programs.                 </p>
--------------------	---

- I) National Centre for Sustainable Coastal Management
- 1) HTL
  - 2) CRZ Categories and Lines
  - 3) Infrastructure facilities such as Lighthouse, Road, Breakwater or Jetty
- II) Survey of India
- 1) Hazard Line
- III) Daman & Diu Administration
- 1) Administrative Boundaries, 2) Infrastructure facilities such as Fish Landing Centre, Fish Breeding Area.

## ABBREVIATIONS

- CRZ : Coastal Regulation Zone  
NDZ : No Development Zone  
ESA : Ecologically Sensitive Area

Updated During 2019 - 2022

**DRAFT COASTAL LANDUSE MAP PREPARED ALONG WITH DRAFT CZMP  
(AS PER CRZ NOTIFICATION, 2019)**

OFFICE SEAL



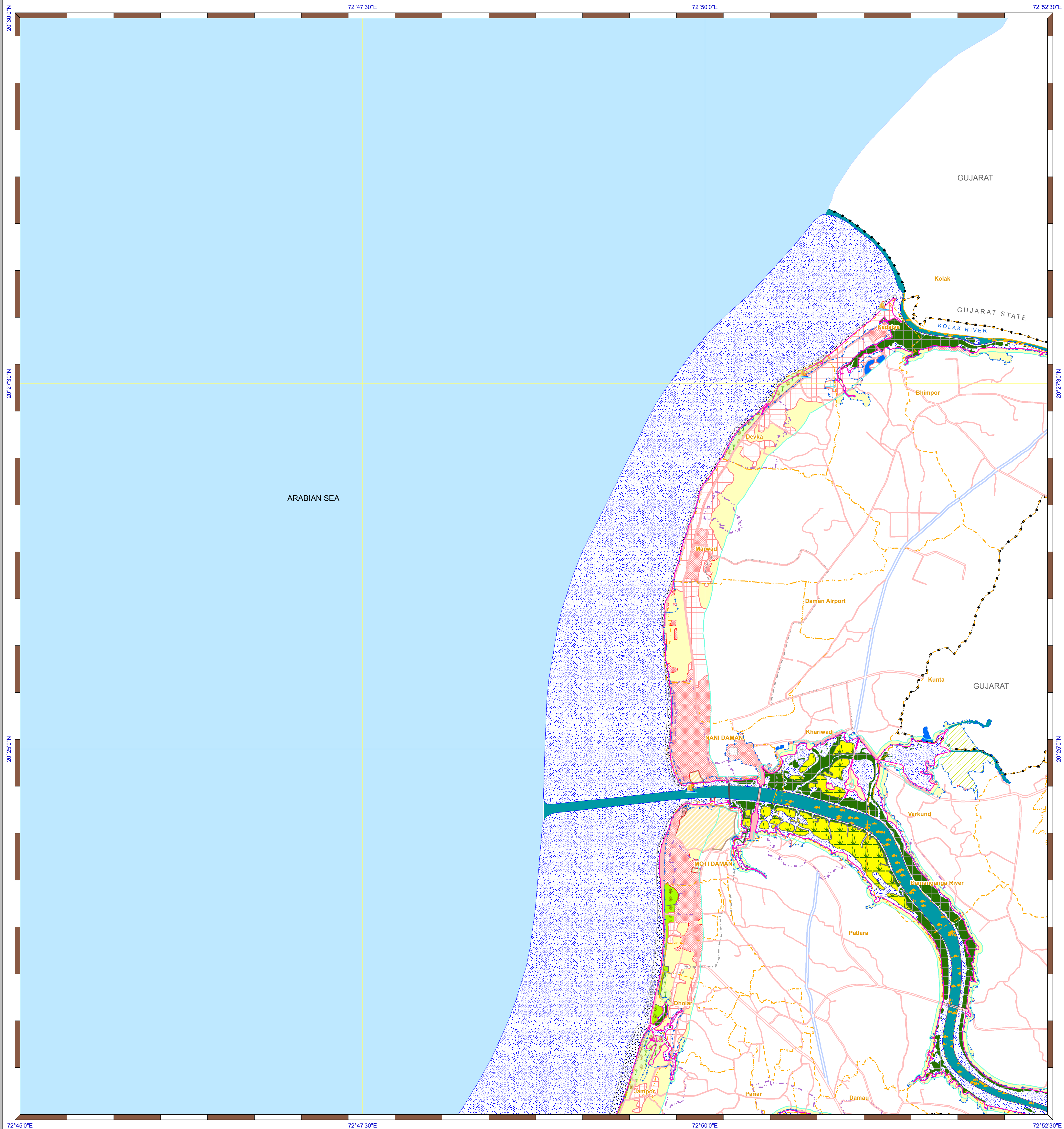
**National Centre for Sustainable Coastal Management**  
(Ministry of Environment, Forest & Climate Change)  
Chennai - 600 025



सत्यमेव जयते

**U.T. Administration of Daman and Diu**  
**Daman & Diu Coastal Zone Management Authority**





DRAFT COASTAL LAND USE MAP DAMAN & DIU

DAMAN DISTRICT

Sheet No: F 43 S 15 / NW

Edition - 2: August, 2022    Projection :- UTM    Datum :- WGS 1984    Map No. : DD 03

0

1,000

2,000

Meters

1:25,000

INDIA

Arabian Sea

Bay of Bengal

Daman

3

4

1

2

Gujarat

Maharashtra

F 43 S 15 / NW

F 43 S 15 / NE

F 43 S 15 / SW

F 43 S 15 / SE

Gujarat

F 43 S 15 / NW

F 43 S 15 / NE

F 43 S 15 / SW

F 43 S 15 / SE

Gujarat

F 43 S 15 / NW

F 43 S 15 / NE

F 43 S 15 / SW

F 43 S 15 / SE

Gujarat

F 43 S 15 / NW

F 43 S 15 / NE

F 43 S 15 / SW

F 43 S 15 / SE

Gujarat

Lighthouse

Fish Landing Centre

Road

National Highway

Bridge

High Tide Line

Low Tide Line

CRZ Boundary

Hazard Line

Village Boundary

Fishing Village Boundary

Municipal/Urban Area

State/Union Territory Boundary

Mangrove

Reserve Forest

Salt Marsh

Archaeological and Heritage Site

Agricultural Land

Forest

Open/Vacant Land

Road

Breakwater/Jetty

Habitation/Settlement

Habitation/Settlement with Vegetation

Reclaimed Area

Beach/Sand Patch

Aquaculture Pond

Tank/Pond/Lake

River/Creek

Intertidal Zone

Fish Breeding Area

I) National Centre for Sustainable Coastal Management

1) HTL

3) CRZ Categories and Lines

4) Infrastructure facilities such as Lighthouse, Road, Breakwater or Jetty

II) Survey of India

1) Hazard Line

III) Daman & Diu Administration

1) Administrative Boundaries, 2) Infrastructure facilities such as Fish Landing Centre, Fish Breeding Area.

ABBREVIATIONS

CRZ : Coastal Regulation Zone

NDZ : No Development Zone

ESA : Ecologically Sensitive Area

Updated During 2019 - 2022

DRAFT COASTAL LANDUSE MAP PREPARED ALONG WITH DRAFT CZMP  
(AS PER CRZ NOTIFICATION, 2019)

OFFICE SEAL

Prepared by

NCSCM

National Centre for Sustainable Coastal Management

(Ministry of Environment, Forest & Climate Change)


Chennai - 600 025

Prepared for

U.T. Administration of Daman and Diu

Daman & Diu Coastal Zone Management Authority



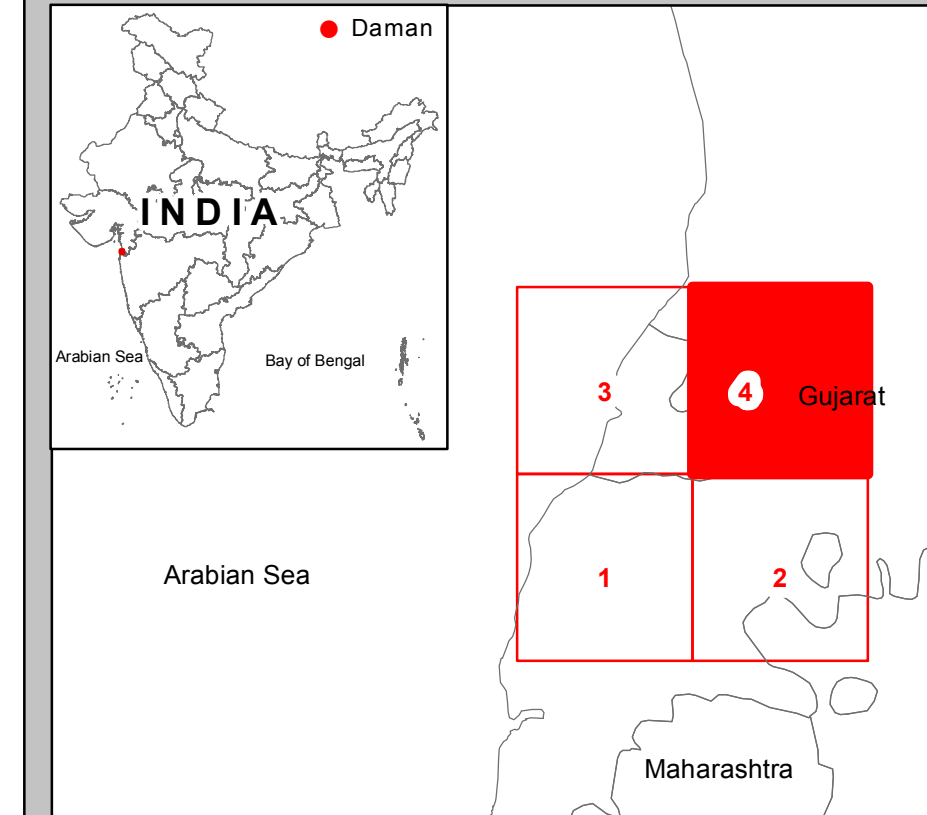
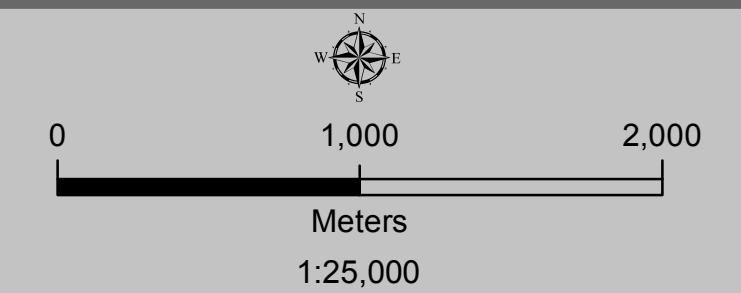


## DRAFT COASTAL LAND USE MAP DAMAN &amp; DIU














DAMAN DISTRICT

**Sheet No: F 43 S 15 / NE**





**Edition - 2: August, 2022      Projection :- UTM      Datum :- WGS 1984      Map No. : DD 04**

















### Legend

-  Lighthouse  
 Fish Landing Centre  
 Road  
 National Highway  
 Bridge  
 High Tide Line  
 Low Tide Line  
 CRZ Boundary  
 Hazard Line  
 Village Boundary  
 Fishing Village Boundary  
 Municipal/Urban Area  
 State/Union Territory Boundary

**LANDUSE CATEGORIES**  
ESAs

-  Mangrove  
 Reserve Forest  
 Salt Marsh  
 Archaeological and Heritage Site

## Others

- |   |                                       |
|---|---------------------------------------|
|    | Agricultural Land                     |
|    | Forest                                |
|    | Open/Vacant Land                      |
|    | Road                                  |
|    | Breakwater/Jetty                      |
|   | Habitation/Settlement                 |
|  | Habitation/Settlement with Vegetation |
|  | Reclaimed Area                        |
|  | Beach/Sand Patch                      |
|  | Aquaculture Pond                      |
|  | Tank/Pond/Lake                        |
|  | River/Creek                           |
|  | Intertidal Zone                       |
|  | Fish Breeding Area                    |

## DATA SOURCE

- |   |
|---|
| <p>I) National Centre for Sustainable Coastal Management</p> <ol style="list-style-type: none"> <li>1) HTL</li> <li>3) CRZ Categories and Lines</li> <li>4) Infrastructure facilities such as Lighthouse, Road, Breakwater or Jetty</li> </ol> <p>II) Survey of India</p> <ol style="list-style-type: none"> <li>1) Hazard Line</li> </ol> <p>III) Daman &amp; Diu Administration</p> <ol style="list-style-type: none"> <li>1) Administrative Boundaries, 2) Infrastructure facilities such as Fish Landing Centre, Fish Breeding Area.</li> </ol> |
|---|

## ABBREVIATIONS

- CRZ : Coastal Regulation Zone  
NDZ : No Development Zone  
ESA : Ecologically Sensitive Area

Updated During 2019 - 2022

**DRAFT COASTAL LANDUSE MAP PREPARED ALONG WITH DRAFT CZMP  
(AS PER CRZ NOTIFICATION, 2019)**

OFFICE SEAL

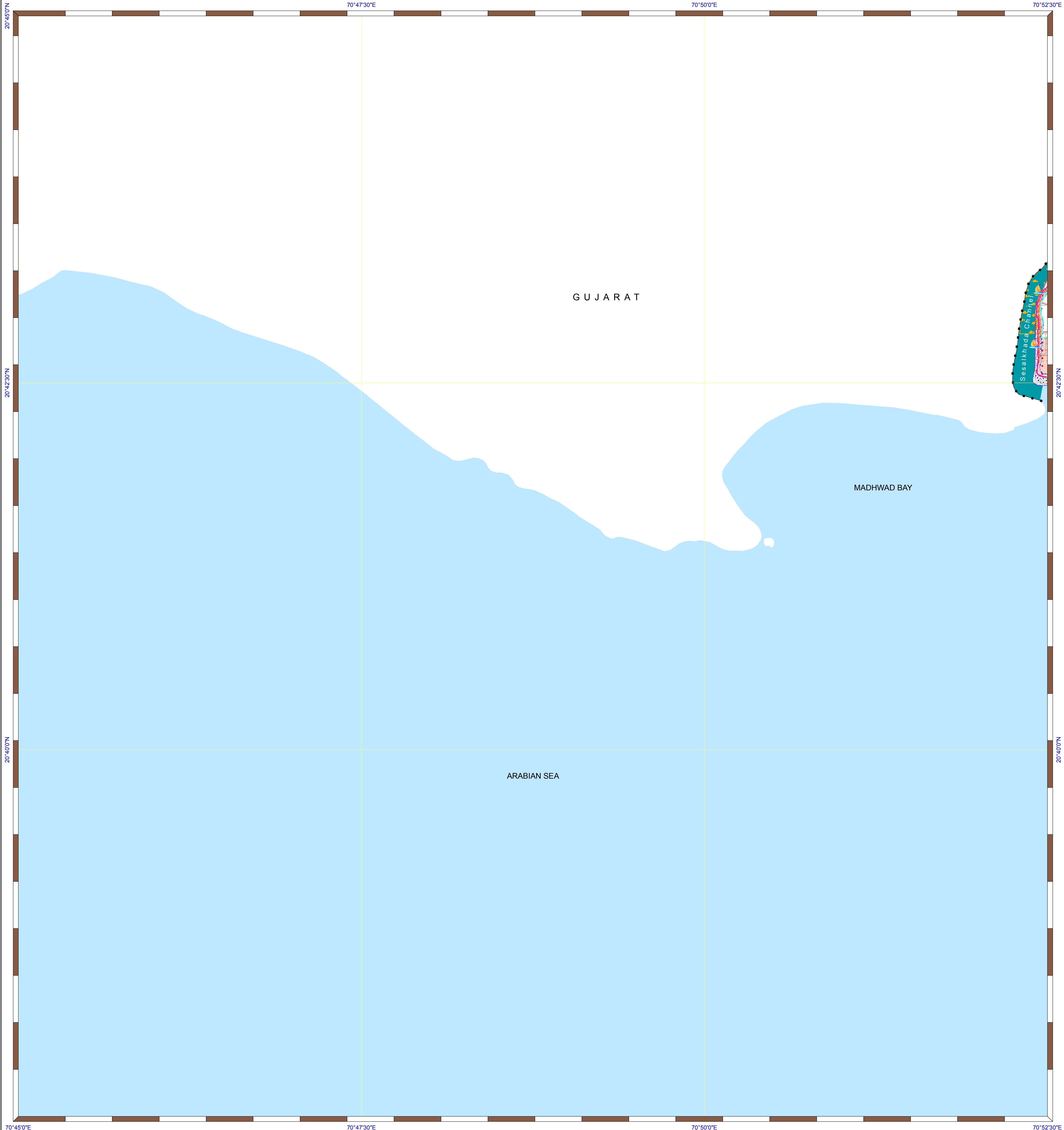


**National Centre for Sustainable Coastal Management**  
(Ministry of Environment, Forest & Climate Change)  
Chennai - 600 025



संनमो नमते

**U.T. Administration of Daman and Diu**  
**Daman & Diu Coastal Zone Management Authority**



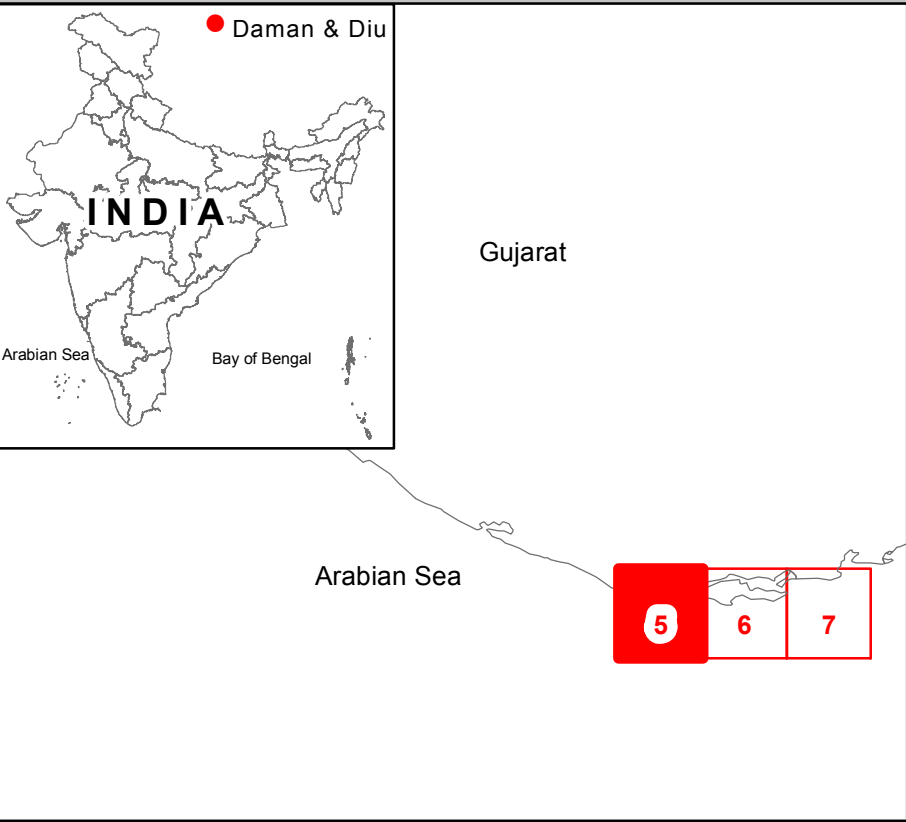
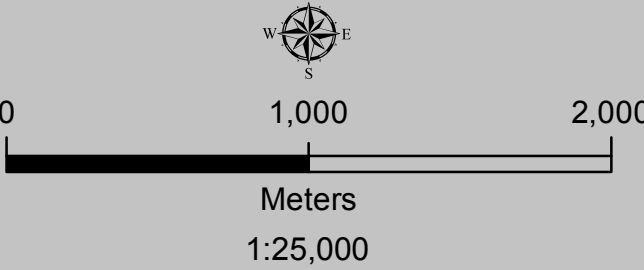
DRAFT COASTAL LAND USE MAP DAMAN AND DIU  
DIU DISTRICT

Sheet No: F 42 W 14 / NW

Edition -1: June, 2022

Projection :- UTM Datum :- WGS 1984

Map No. : DD 05



Legend

- Lighthouse
- Fish Landing Centre
- Road
- Road (NH251)
- Bridge
- High Tide Line
- Low Tide Line
- CRZ Boundary
- Hazard Line
- Survey Plots
- Village Boundary
- Municipal/Other Urban Area
- State/Union Territory Boundary

LANDUSE CATEGORIES  
ESAs

- Wild Life Protected Area (Fudam Bird Sanctuary)
- Sand Dune Beyond CRZ Boundary
- Sand Dune
- Archaeological and Heritage site
- Mangrove
- Salt Marsh
- Mudflat

Others

- Breakwater/etty
- Forest
- Agricultural Land
- Airport
- Aquaculture Pond
- Beach/Sand Patch
- Habitation/Settlement
- Open/Vacant Land
- Reclaimed Area
- Rock Exposure
- Rock Outcrop/Gullied Land
- Rocky Coast
- Salt Pan
- Tank/Pond/Lake
- River/Creek
- Intertidal Zone

DATA SOURCE

- I) National Centre for Sustainable Coastal Management  
1) HTL  
3) CRZ Categories and Lines  
4) Infrastructure facilities such as Lighthouse, Road, Breakwater or Jetty

II) Survey of India

- 1) Hazard Line

III) Daman & Diu Administration

- 1) Administrative Boundaries, 2) Infrastructure facilities such as Fish Landing Centre, Fish Breeding Area.

ABBREVIATIONS

- CRZ : Coastal Regulation Zone  
ESA : Ecologically Sensitive Area

Updated During 2019 - 2022

DRAFT COASTAL LANDUSE MAP PREPARED ALONG WITH CZMP  
(AS PER CRZ NOTIFICATION 2019)

OFFICE SEAL

Prepared by

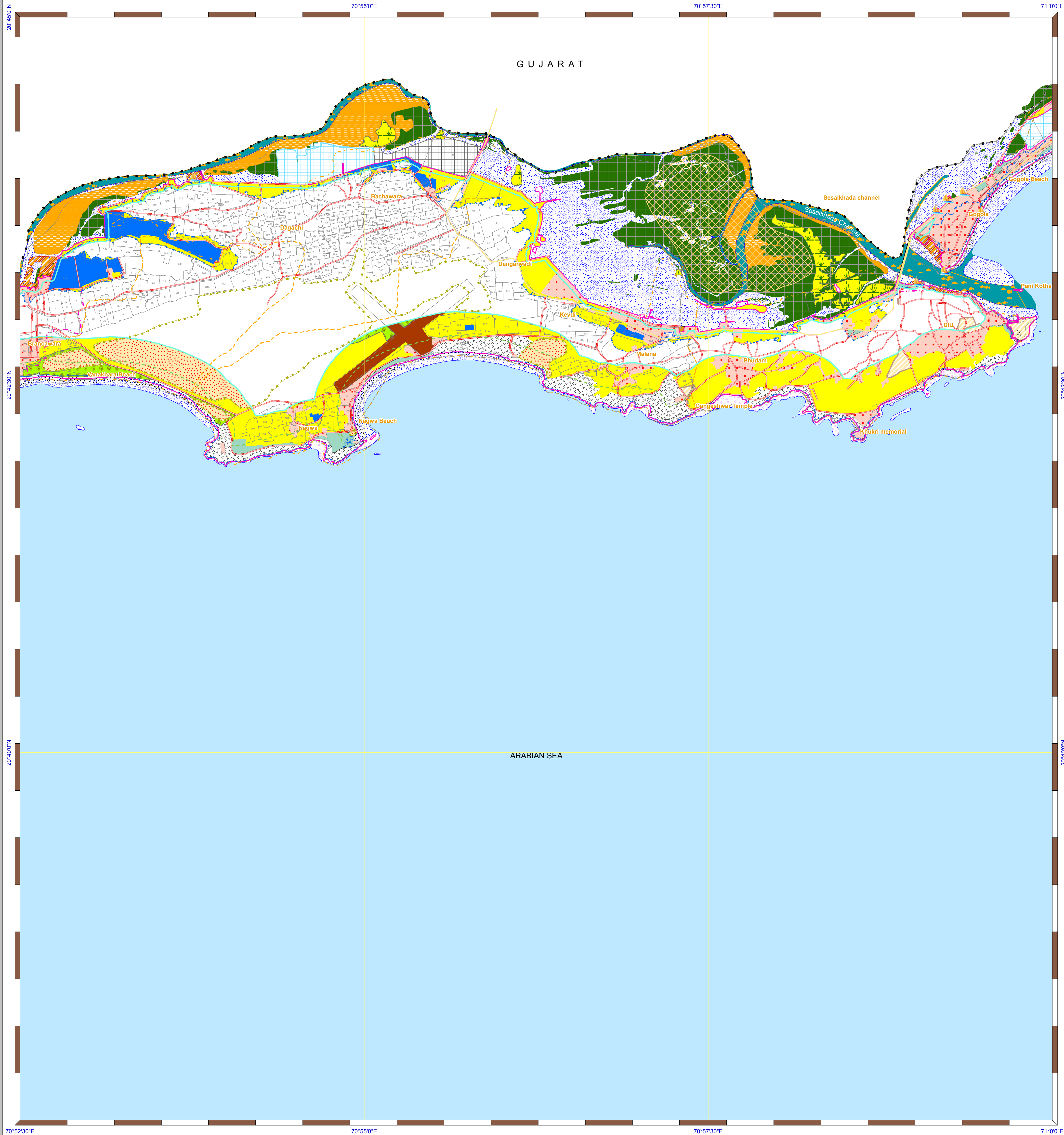


National Centre for Sustainable Coastal Management  
(Ministry of Environment, Forest & Climate Change)  
Chennai - 600 025



U.T. Administration of Daman and Diu  
Daman & Diu Coastal Zone Management Authority





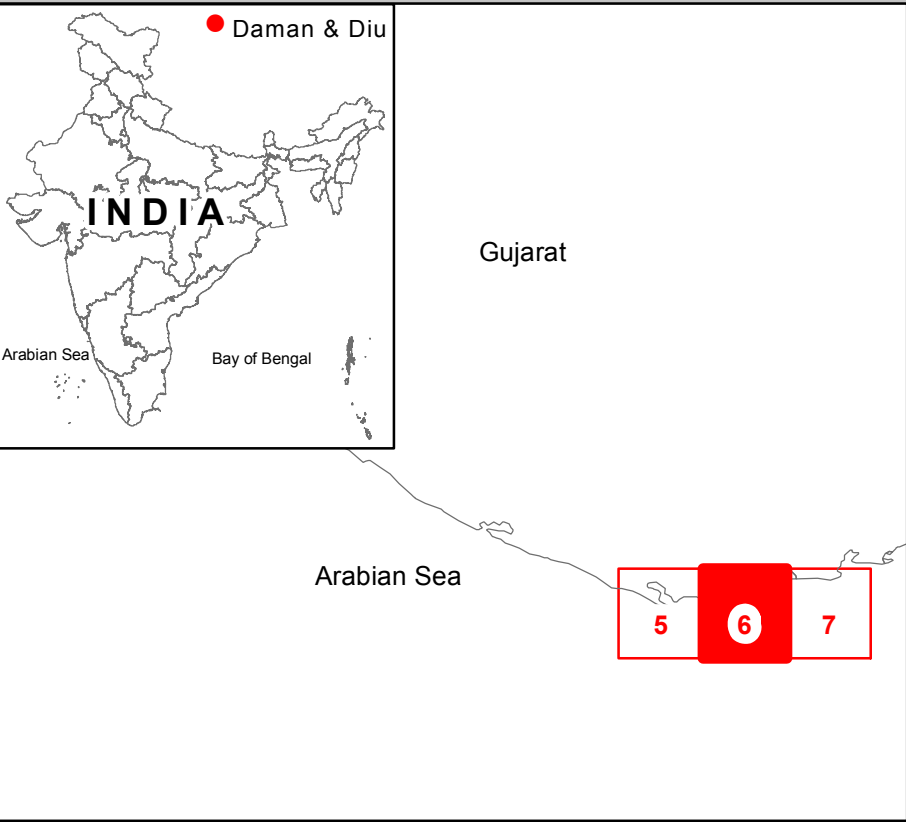
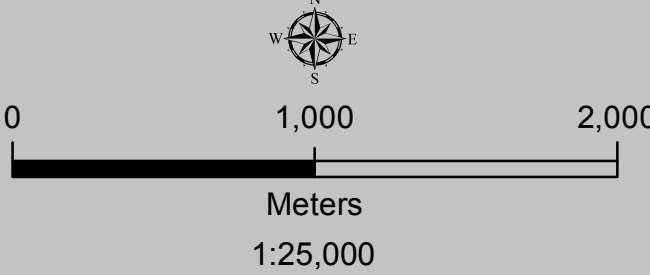
**DRAFT COASTAL LAND USE MAP DAMAN AND DIU**  
**DIU DISTRICT**

Sheet No: F 42 W 14 / NE

Edition -1: June, 2022

Projection :- UTM Datum :- WGS 1984

Map No. : DD 06



**Legend**

- Lighthouse
- Fish Landing Centre
- Road
- Road (NH251)
- Bridge
- High Tide Line
- Low Tide Line
- CRZ Boundary
- Hazard Line
- Survey Plots
- Village Boundary
- Municipal/Other Urban Area
- State/Union Territory Boundary

**LANDUSE CATEGORIES**  
**ESAs**

- Wild Life Protected Area (Fudam Bird Sanctuary)
- Sand Dune Beyond CRZ Boundary
- Sand Dune
- Archaeological and Heritage site
- Mangrove
- Salt Marsh
- Mudflat

**Others**

- Breakwater/etty
- Forest
- Agricultural Land
- Airport
- Aquaculture Pond
- Beach/Sand Patch
- Habitation/Settlement
- Open/Vacant Land
- Reclaimed Area
- Rock Exposure
- Rock Outcrop/Gullied Land
- Rocky Coast
- Salt Pan
- Tank/Pond/Lake
- River/Creek
- Intertidal Zone

**DATA SOURCE**

- I) National Centre for Sustainable Coastal Management  
1) HTL  
3) CRZ Categories and Lines  
4) Infrastructure facilities such as Lighthouse, Road, Breakwater or Jetty

II) Survey of India

- 1) Hazard Line

III) Daman & Diu Administration

- 1) Administrative Boundaries, 2) Infrastructure facilities such as Fish Landing Centre, Fish Breeding Area.

**ABBREVIATIONS**

- CRZ : Coastal Regulation Zone  
ESA : Ecologically Sensitive Area

Updated During 2019 - 2022

**DRAFT COASTAL LANDUSE MAP PREPARED ALONG WITH CZMP**  
**(AS PER CRZ NOTIFICATION 2019)**

OFFICE SEAL

Prepared by

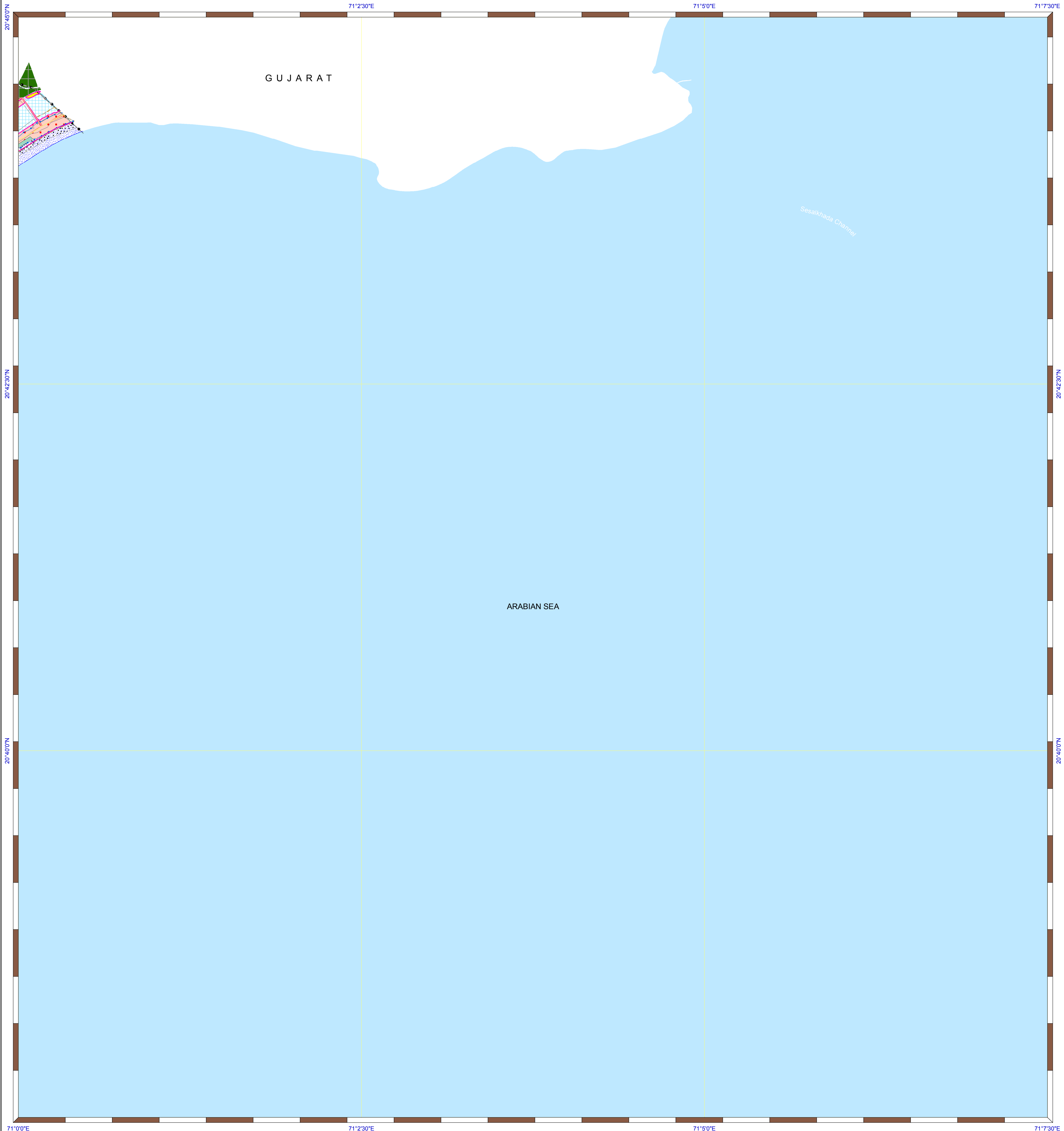


**National Centre for Sustainable Coastal Management**  
(Ministry of Environment, Forest & Climate Change)  
Chennai - 600 025



**U.T. Administration of Daman and Diu**  
**Daman & Diu Coastal Zone Management Authority**





DRAFT COASTAL LAND USE MAP DAMAN AND DIU  
DIU DISTRICT

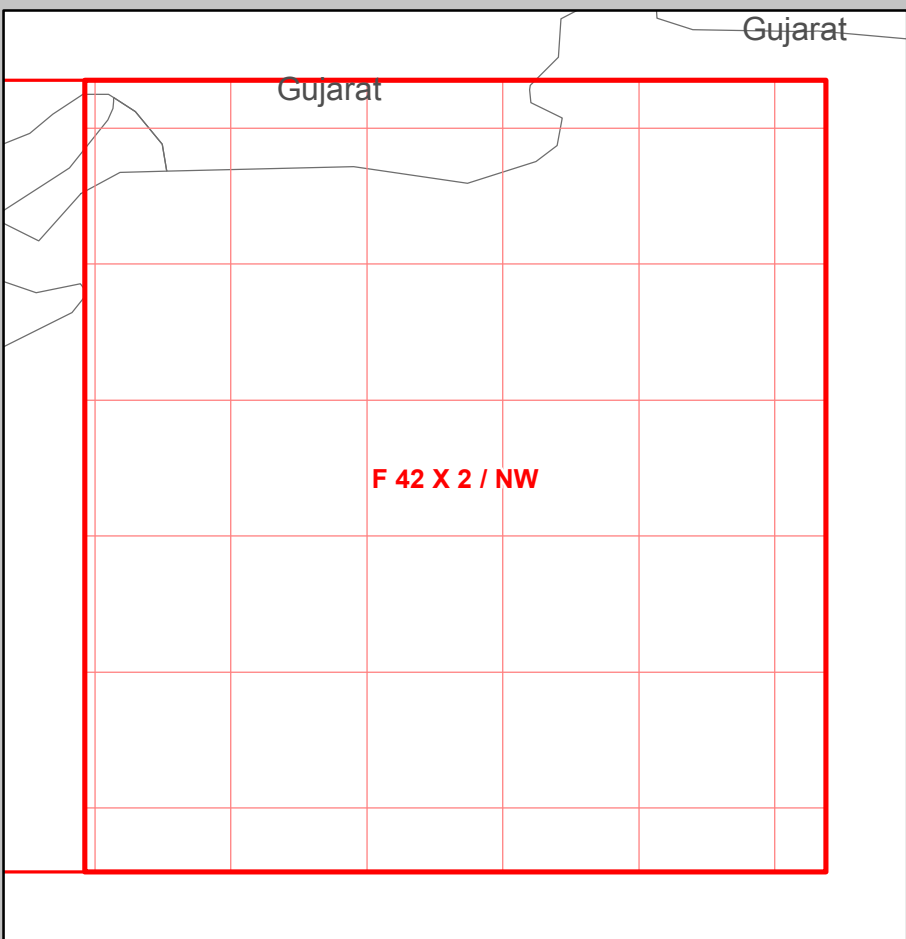
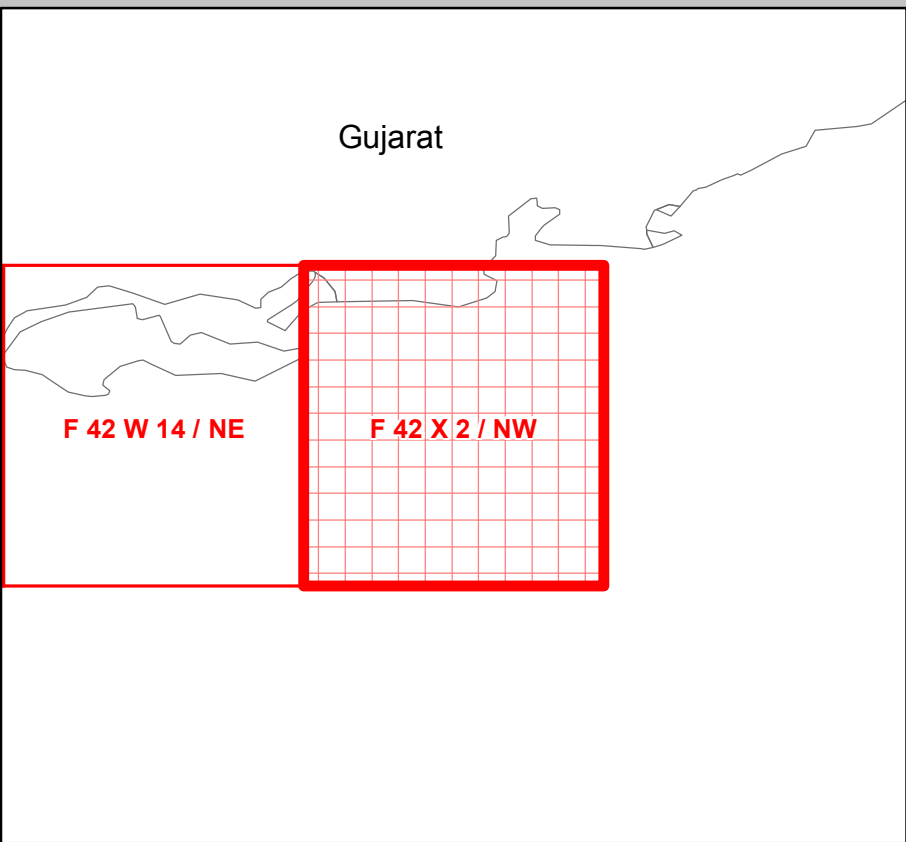
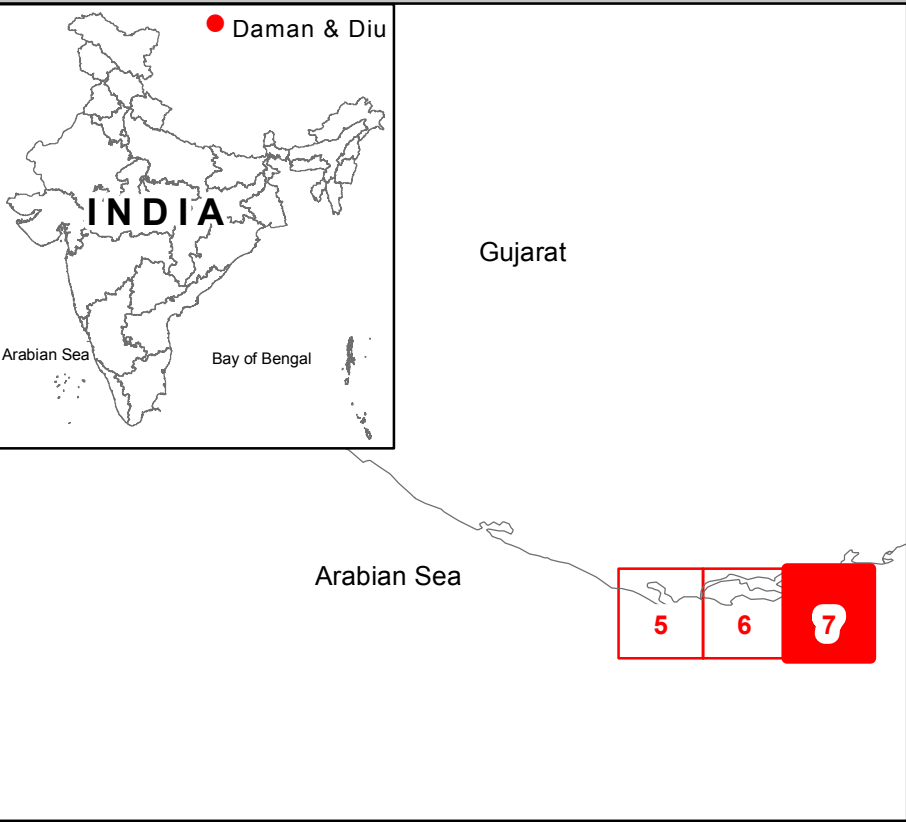
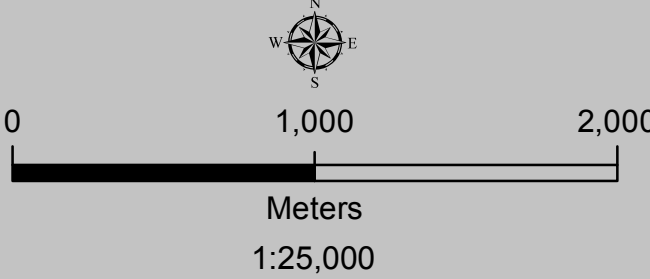
Sheet No: F 42 X 2 / NW

Edition -1: June, 2022

Projection :- UTM

Datum :- WGS 1984

Map No. : DD 07



Legend

- Lighthouse
- Fish Landing Centre
- Road
- Road (NH251)
- Bridge
- High Tide Line
- Low Tide Line
- CRZ Boundary
- Hazard Line
- Survey Plots
- Village Boundary
- Municipal/Other Urban Area
- State/Union Territory Boundary

LANDUSE CATEGORIES  
ESAs

- Wild Life Protected Area (Fudam Bird Sanctuary)
- Sand Dune Beyond CRZ Boundary
- Sand Dune
- Archaeological and Heritage site
- Mangrove
- Salt Marsh
- Mudflat

Others

- Breakwater/etty
- Forest
- Agricultural Land
- Airport
- Aquaculture Pond
- Beach/Sand Patch
- Habitation/Settlement
- Open/Vacant Land
- Reclaimed Area
- Rock Exposure
- Rock Outcrop/Gullied Land
- Rocky Coast
- Salt Pan
- Tank/Pond/Lake
- River/Creek
- Intertidal Zone

DATA SOURCE

- I) National Centre for Sustainable Coastal Management
  - 1) HTL
  - 3) CRZ Categories and Lines
  - 4) Infrastructure facilities such as Lighthouse, Road, Breakwater or Jetty

- II) Survey of India
  - 1) Hazard Line

- III) Daman & Diu Administration
  - 1) Administrative Boundaries, 2) Infrastructure facilities such as Fish Landing Centre, Fish Breeding Area.

ABBREVIATIONS

- CRZ : Coastal Regulation Zone
- ESA : Ecologically Sensitive Area

Updated During 2019 - 2022

DRAFT COASTAL LANDUSE MAP PREPARED ALONG WITH CZMP  
(AS PER CRZ NOTIFICATION 2019)

OFFICE SEAL

Prepared by



National Centre for Sustainable Coastal Management  
(Ministry of Environment, Forest & Climate Change)  
Chennai - 600 025



U.T. Administration of Daman and Diu  
Daman & Diu Coastal Zone Management Authority